

15-077-00070-0000

STATE OF KANSAS
STATE CORPORATION COMMISSION

WELL PLUGGING RECORD

Give All Information Completely
Make Required Affidavit
Mail or Deliver Report to:
Conservation Division
State Corporation Commission
800 Bitting Building
Wichita, Kansas

OR
FORMATION PLUGGING RECORD

Strike out upper line
when reporting plug-
ging off formations.

Harper County. Sec. 15 Twp. 31 Rge. (E) 8 (W)

Location as "NE $\frac{1}{4}$ NW $\frac{1}{4}$ SW $\frac{1}{4}$ " or footage from lines NW SE NE

Lease Owner Lion Oil Company

Lease Name Muir-Leeper Well No. TWO

Office Address P. O. Box 552, Pratt, Kansas

Character of Well (completed as Oil, Gas or Dry Hole) Dry Hole

Date well completed 12-13- 19 45

Application for plugging filed 10-1- 19 46

Application for plugging approved 10-1- 19 46

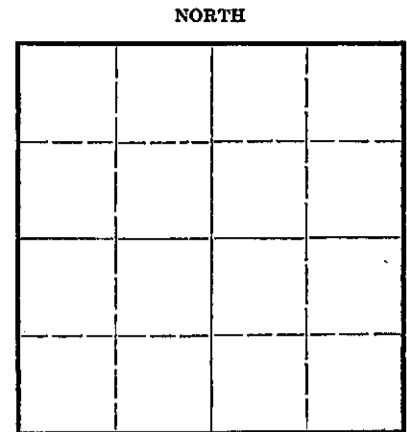
Plugging commenced 10-1- 19 46

Plugging completed 10-5- 19 46

Reason for abandonment of well or producing formation Dry hole

If a producing well is abandoned, date of last production None 19

Was permission obtained from the Conservation Division or its agents before plugging was commenced? Yes



Locate well correctly on above
Section Flat

Name of Conservation Agent who supervised plugging of this well Ruel Durkee

Producing formation Depth to top Bottom Total Depth of Well 4395 Feet

Show depth and thickness of all water, oil and gas formations.



OIL, GAS OR WATER RECORDS

CASING RECORD

| Formation | Content | From | To | Size | Put In | Pulled Out |
|-----------|---------|------|----|--------|--------|------------|
| | | | | 8-5/8" | 510 | None |
| | | | | 5-1/2" | 4381 | 2992' |
| | | | | | | |
| | | | | | | |
| | | | | | | |
| | | | | | | |
| | | | | | | |
| | | | | | | |

Describe in detail the manner in which the well was plugged, indicating where the mud fluid was placed and the method or methods used in introducing it into the hold. If cement or other plugs were used, state the character of same and depth placed, from feet to feet for each plug set.

Mud to 4385' and set bridging plug with 6 sacks of cement.
Mud to 250' and set bridging plug with 15 sacks of cement.
Mud to 15' and run 5 sacks of cement.



(If additional description is necessary, use BACK of this sheet)

Correspondence regarding this well should be addressed to Vernon Hayes
Address P. O. Box 552
Pratt, Kansas

STATE OF Kansas, COUNTY OF Pratt, ss.
Vernon Hayes (employee of owner) or (owner or operator) of the above-described well,

being first duly sworn on oath, says: That I have knowledge of the facts, statements, and matters herein contained and the log of the above-described well as filed and that the same are true and correct. So help me God.

(Signature) *Vernon Hayes*
P. O. Box 552, Pratt, Kansas
(Address)

SUBSCRIBED AND SWORN to before me this tenth day of October, 19 46

My commission expires July 1-1950
Mabel Apline Notary Public.

Lion Oil Company
El Dorado, Arkansas

Leeper Well No. 1

330' each way from NW corner E1/4 NE/4
Sec. 15-31S-37E, Harper County, Kansas

Contractor: R. A. Rino Drilling Company

Started: 10-31-45

Finished: 12-13-45

LOG

| | | |
|------------------|-----------|--------------------------|
| Clay and sand | 0- 100 | |
| Shale and shells | 100- 512 | 3 5/8" casing cemented @ |
| Shale and shells | 512-1300 | 512' |
| Lime | 1300-1450 | |
| Lime and shale | 1450-2015 | |
| Shale and shells | 2015-2170 | |
| Shale and lime | 2170-2420 | |
| Shale | 2420-2505 | |
| Lime and shale | 2505-2720 | |
| Lime | 2720-3005 | |
| Shale and lime | 3005-3200 | |
| Lime | 3200-3350 | |
| Shale | 3350-3380 | |
| Lime and sand | 3380-3400 | |
| Sand | 3400-3430 | |
| Shale | 3430-3604 | |
| Lime and shale | 3604-4011 | |
| Lime | 4011-4284 | |
| Shale and lime | 4284-4290 | |
| Shale | 4290-4334 | |
| Lime | 4334-4385 | 5 1/2" casing cemented @ |

Total depth: 4385'

15 31 8W
96 22

State of Kansas)ss
County of Barton)

I, Clyde W. Goddard, do hereby certify that the above is a true and complete log of the Leeper Well No. 1, located 330' each way from NW corner E1/4 NE/4, Sec. 15-31S-37E, Harper County, Kansas.

Clyde W. Goddard

Sworn to and subscribed before me this 29 day of December, 1945.

Eugene H. Sloyer
Notary Public

My commission expires October 3, 1949.

10-12-46
DEC 13 1945