


STATE OF KANSAS
STATE CORPORATION COMMISSION
CONSERVATION DIVISION
P. O. BOX 17027
WICHITA, KANSAS 67217

WELL PLUGGING RECORD



Locate well correctly on above Section Plat

Harper County, Sec 16 Twp. 31 Rge. 6W (E) (W)
Location as "NE/CNW/SW" or footage from lines 100' N/C NW NE
Lease Owner Raymond Oil Co., Inc.
Lease Name Hoard #1 Well No.
Office Address Wichita, Kansas 67202
Character of Well (completed as Oil, Gas or Dry Hole)
Date well completed 19
Application for plugging filed 19
Application for plugging approved 19
Plugging commenced 12/23/74 19
Plugging completed 1/8/75 19
Reason for abandonment of well or producing formation depleted.

If a producing well is abandoned, date of last production 19
Was permission obtained from the Conservation Division or its agents before plugging was commenced? yes

Name of Conservation Agent who supervised plugging of this well Biberstein
Producing formation Depth to top Bottom Total Depth of Well 4381 Feet
Show depth and thickness of all water, oil and gas formations.

OIL, GAS OR WATER RECORDS

CASING RECORD

FORMATION	CONTENT	FROM	TO	SIZE	PUT IN	PULLED OUT
				8-5/8	248	none
				5 1/8"	4380	1701

Describe in detail the manner in which the well was plugged, indicating where the mud fluid was placed and the method or methods used in introducing it into the hole. If cement or other plugs were used, state the character of same and depth placed, from feet to feet for each plug set.

Checked hole, sanded to 4280' and set 5 sacks cement. Shot pipe at 3684', 3485', found hole at 750', pumped rags, etc., couldn't shut hole off. Ran packer on 1050' of 2" tubing, spotted 35 barrels oil. Pulled tubing, worked pipe, shot pipe at 3232', 3137', 2753', 2368', 2174', 1982', 1886', 1789', 1753', pulled pipe. Set rock bridge at 320' and ran 5 yards ready mix.

PLUGGING COMPLETE.

(If additional description is necessary, use BACK of this sheet)
Name of Plugging Contractor VOTH CASING PULLING
Address CHASE, KANSAS

STATE OF KANSAS COUNTY OF RICE, KS.

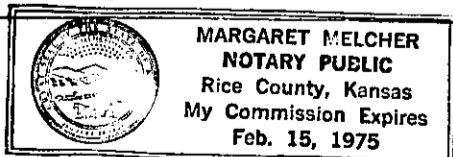
WALTER VOTH (employee of owner) or (owner or operator) of the above-described well, being first duly sworn on oath, says: That I have knowledge of the facts, statements, and matters herein contained and the log of the above-described well as filed and that the same are true and correct. So help me God.

(Signature) *Walter Voth*
CHASE, KANSAS (Address)

Subscribed and sworn to before me this 22nd day of January, 1975

Margaret Melcher
Notary Public.

My commission expires



RECEIVED
STATE CORPORATION COMMISSION

JAN 28 1975
1-28-75
CONSERVATION DIVISION
Wichita, Kansas

STRIKED
DEC 23 1967

15-077-30091-0000
KANSAS GEOLOGICAL SOCIETY
KANSAS WELL LOG BUREAU - KANSAS WELL SAMPLE BUREAU
KANSAS GEOLOGICAL SOCIETY BUILDING
508 EAST MURDOCK - WICHITA, KANSAS

ORIGINAL

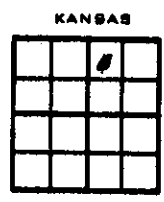
COMPANY FURSETH, HILL & DARNELL OIL

SEC. 16 T. 31 N. 6W
LOC. 100' N C NW ~~SW~~ NE

FARM Hoard NO. 1

COUNTY Harper

TOTAL DEPTH 4381'
COMM. 3-28-66 COMP. 4-7-66
SHOT OR TREATED
CONTRACTOR Garvey Drig
ISSUED 12-23-67



CASING
20 10
15 8 5/8" 246' cem w/ 235 sx
12 6
13 5 1/2" 4380' cem w/ 125 sx

ELEVATION 1490' KB

PRODUCTION 800 MCFG PLUS FLO
30 BO PLUS 238 BWP, 1764"
CK: IP 900# CP 1300# SHTP
1120# SLCP 1420# MISS
4333-48)

FIGURES INDICATE BOTTOM OF FORMATIONS

Red Bed	10
Red Bed and Shale	247
Shale	330
Red Bed and Shale	485
Shale and Shells	1075
Lime and Shale	1250
Shale and Lime	1485
Lime	1625
Lime and Shale	1790
Lime	1905
Shale and Lime	2495
Shale and Lime Streaks	2750
Shale and Lime	3105
Shale, Lime and Sand (Douglas)	3360
Lime, Shale and Sand	3620
Shale and Lime	3685
Lime and Shale	3735
Lime	4220
Lime and Shale	4338
Lime, Shale and Chert	4355
Lime (Cherty)	4381
RTD	4381

LOG TOPS

Heebner	3130
Douglas	3238
Stalnaker	3478
Kansas City	3706
Base KC	3951
Mississippi	4284

RECEIVED
STATE CORPORATION COMMISSION
DEC 2 1974
12-2-74
CONSERVATION DIVISION
Wichita, Kansas