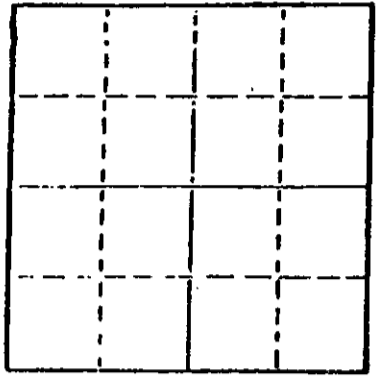


STATE OF KANSAS
STATE CORPORATION COMMISSION

WELL PLUGGING RECORD

Give All Information Completely
Make Required Affidavit
Mail or Deliver Report to
Conservation Division
State Corporation Comm.
245 North Water
Wichita, KS 67202



Harper County, Sec. 32 Twp. 31S Rge. 6W ~~8~~W
Location as "NE/CNW $\frac{1}{4}$ SW $\frac{1}{4}$ " or footage from lines SE
Lease Owner Beren Corporation
Lease Name Alta Well No. 2
Office Address 970 Fourth Financial Center, Wichita, KS 67202
Character of Well (Completed as Oil, Gas or Dry Hole) dry hole
Date Well completed 4/1/81 19
Application for plugging filed 4/1/81 19
Application for plugging approved 4/1/81 19
Plugging commenced 4/1/81 19
Plugging completed 4/1/81 19
Reason for abandonment of well or producing formation dry hole
If a producing well is abandoned, date of last production 19

Was permission obtained from the Conservation Division or its agents before plugging was commenced? yes

Name of Conservation Agent who supervised plugging of this well Morris Leslie
Producing formation _____ Depth to top _____ Bottom _____ Total Depth of Well _____
Show depth and thickness of all water, oil and gas formations.

OIL, GAS OR WATER RECORDS

CASING RECORD

| FORMATION | CONTENT | FROM | TO | SIZE | PUT IN | PULLED OUT |
|-----------|---------|------|----|------|--------|------------|
| | | | | | | |
| | | | | | | |
| | | | | | | |
| | | | | | | |

Describe in detail the manner in which the well was plugged, indicating where the mud fluid was placed and the method or methods used in introducing it into the hold. If cement or other plugs were used, state the character of same and depth placed, from _____ feet to _____ feet for each plug set.

Hole plugged with pozmix as follows:
40 sacks @ 250' mud to 40', 10 sacks to surface,
10 sacks rat hole, 5 sacks mouse hole. Plugging
completed 3:00 PM, April 1, 1981 by Howco.

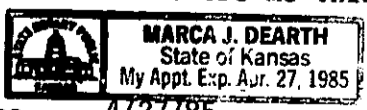
(If additional description is necessary, use BACK of this sheet)

Name of Plugging Contractor HOWCO

STATE OF Kansas COUNTY OF Sedgwick, ss.
Jerome D. Marcus (employee of owner) or (owner or operator)
of the above-described well, being first duly sworn on oath, says: That I have knowledge of the facts, statements, and matters herein contained and the log of the above-described well as filed and that the same are true and correct. So help me God.

(Signature) [Signature]
401 E. Douglas, Suite 402, Wichita, KS 67202
(Address)

SUBSCRIBED AND SWORN TO before me this 13th day of May, 19 81



[Signature]
Notary Public.

My commission expires 4/27/85

15-077-20669-0000
DRILLERS LOG

ALTA #2

Harper County
SE
Sec. 32-31S-6W

Company: Beren Corporation

Contractor: BEREDCO INC.

Comm: 3/20/81

Comp.: 4/1/81

Casing: 8 5/8", 20# set @ 250' with 225 sacks pozmix
dry hole

| <u>FORMATION</u> | <u>FROM</u> | <u>TO</u> |
|------------------|-------------|-----------|
| RB | 0' | 319' |
| RB & Shale | 319' | 935' |
| Lime & Shale | 935' | 3000' |
| Land | 3000' | 3062' |
| Lime & Shale | 3062' | 3508' |
| S-Sand | 3508' | 3575' |
| Lime & Shale | 3575' | 4355' |
| Lime | 4355' | 4630' |
| Lime & Shale | 4630' | 4775' |
| Lime | 4775' | 4800' |

Rotary total depth - 4800'


STATE OF KANSAS

ss:

COUNTY OF SEDGWICK

I certify that this is a true and correct copy of the above log as shown by the drilling reports.

BEREDCO



Subscribed and sworn to before me this 13th day of May, 1981.



