

15-191-00507-0000

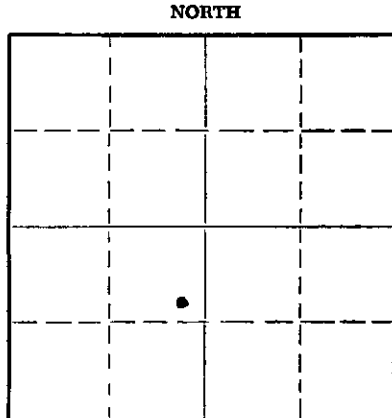
STATE OF KANSAS
STATE CORPORATION COMMISSION

WELL PLUGGING RECORD

Give All Information Completely
Make Required Affidavit
Mail or Deliver Report to:
Conservation Division
State Corporation Commission
800 Bitting Building
Wichita, Kansas

Summer County. Sec. 17 Twp. 35S Rge. (E) 3 (W)

Location as "NE/CNW/SW" or footage from lines SE Corner -Lot 3
Lease Owner W. L. Hernstadt 551 Fifth Ave Rm 2217 New York, N.Y.
Lease Name Tanderud Est "B" Well No. 1
Office Address c/o Time Pet. Co. Wichita, Kansas
Character of Well (completed as Oil, Gas or Dry Hole) Dry Hole
Date well completed 19
Application for plugging filed 19
Application for plugging approved 19
Plugging commenced July 28, 1952 19
Plugging completed Aug 12, 1952 19
Reason for abandonment of well or producing formation
Dry
If a producing well is abandoned, date of last production None 19
Was permission obtained from the Conservation Division or its agents before plugging was commenced? Yes



Name of Conservation Agent who supervised plugging of this well
Producing formation None Commercial Depth to top - Bottom 6 Total Depth of Well 5126 Feet
Show depth and thickness of all water, oil and gas formations. (See Below)

OIL, GAS OR WATER RECORDS

CASING RECORD

FORMATION	CONTENT	FROM	TO	SIZE	PUT IN	PULLED OUT
K. C. Group	No	3802	3821	5 1/2"	4523	
Miss. System (Chat)	Gas Slight Oil	4140	4140	10 3/4"	200	None
" "	S. Water	4140	4157			
" "	None	4524	4551			
Viola Lime	None	4866	4873			
Simpson Dolomite	None	4883	4883			
Simpson SDY-Shale	Show oil & Gas	4883	4908			
" "	Salt Water	4912	4921			
Arbucle Dolomite	None	5111	5114			

Describe in detail the manner in which the well was plugged, indicating where the mud fluid was placed and the method or methods used in introducing it into the hole. If cement or other plugs were used, state the character of same and depth placed, from feet to feet for each plug set.



Filled hole with sand from 4523' up to 4341' Set rock Bridge
Dumped 6 sacks of cement, mudded hole up to 236 set rock (Bridge) Dumped
10 sacks cement mudding hole up to 20 feet set rock bridge, dumped 10 sacks
cement to top of surface pipe

(If additional description is necessary, use BACK of this sheet)
Name of Plugging Contractor C.S.K. Pipe and Casing Co c/o Jerry Shaw
Address Caldwell, Kansas

STATE OF Kansas, COUNTY OF Summer, ss.
(employee of owner) or (owner or operator) of the above-described well, being first duly sworn on oath, says: That I have knowledge of the facts, statements, and matters herein contained and the log of the above-described well as filed and that the same are true and correct. So help me God.
(Signature) Gerald J. Shaw
(Address)

SUBSCRIBED AND SWORN TO before me this 19 day of August 1952
Notary Public.

My commission expires June 8, 1953



GABRIEL-JONES DRILLING COMPANY
507 ORPHNUM BUILDING
WICHITA, KANSAS
DRILLER'S WELL LOG

Enderud Estate #1
 SE4 of Lot 3, 17-35-3W
 Sumner County, Kansas

Commenced 4-30-52
 Completed 6-2-52

<u>Depth</u>	<u>From</u>	<u>To</u>	<u>Formation</u>	<u>Remarks</u>
	0	239	Shale & Shells	Run 239' of 10 3/4" Casing, Cemented w/150 Sacks cement.
	239	1010	Shale & Shells	
	1010	1030	Salt & Shells	
	1030	1150	Shale & Shells	
	1150	1310	Lime & Shale	
	1310	2375	Lime	
	2375	2590	Lime & Shale	
	2590	3085	Lime	
	3085	3185	Lime & Shale	
	3185	3480	Lime & Sand	
	3480	3700	Shale	
	3700	3760	Lime & Shale	
	3760	3775	Shale	
	3775	3895	Lime	
	3895	3935	Shale	
	3935	3960	Shale & Lime	
	3960	4250	Lime	
	4250	4300	Shale & Lime	
	4300	4365	Lime	
	4365	4420	Broken Lime & Sand	
	4420	4440	Shale & Chert	
	4440	4487	Chert	
	4487	4503	Cherty Lime	
	4503	4822	Lime	
	4822	4845	Shale & Lime	
	4845	4946	Lime	
	4946	4960	Chert & Lime	
	4960	4962	Lime	
	4962	4971	Lime & Chert	
	4971	5025	Shale & Sand	
	5025	5076	Shale & Lime	
	5076	5101	Sandy Shale & Lime	
	5101	5125	Lime	
	5125	TD		

RECEIVED
 STATE CORPORATION COMMISSION

SEP 9 - 1952

CONSERVATION DIVISION
 Wichita, Kansas

Run 4523' of 5 1/2" Casing, cemented at 4520' w/150 sacks cement.

PLUGGING
 PLU SEC 17T35R3W
 ROCK PAGE 32 LINE 19

EXECUTED, this 4th day of June, 1952.

Eumerud E. Hall

STATE OF KANSAS)

COUNTY OF SENECA)

ss

ACKNOWLEDGMENT FOR INDIVIDUAL

Before me, the undersigned, a Notary Public, within and for said county and State, on this 4th day of June, 1952, personally appeared Eumerud E. Hall to me personally known to be the identical person who executed the within and foregoing instrument and acknowledged to me that he executed the same as his free and voluntary act and deed for the uses and purposes therein set forth.