


STATE OF KANSAS
 STATE CORPORATION COMMISSION
 CONSERVATION DIVISION
 P. O. BOX 1727
 WICHITA, KANSAS 67217

WELL PLUGGING RECORD

PROD.
 NORTH



Locate well correctly on above Section Plat

Comanche County, Sec 5 Twp. 34S Rge. 17W (E) (W)
 Location as "NE/CN/WS/W" or footage from lines 1980' ESL & 1980' FWL
 Lease Owner Texas Oil & Gas Corp.
 Lease Name C.J.R. Well No. 1
 Office Address 200 W. Douglas, Suite 300, Wichita, Ks. 67202
 Character of Well (completed as Oil, Gas or Dry Hole) Dry Hole
 Date well completed April 22 19 79
 Application for plugging filed Verbal application 19
 Application for plugging approved Verbal approval 19
 Plugging commenced April 22 19 79
 Plugging completed April 22 19 79
 Reason for abandonment of well or producing formation

If a producing well is abandoned, date of last production 19
 Was permission obtained from the Conservation Division or its agents before plugging was commenced? Yes

Name of Conservation Agent who supervised plugging of this well William T. Owen
 Producing formation Depth to top Bottom Total Depth of Well 5280' F...
 Show depth and thickness of all water, oil and gas formations.

OIL, GAS OR WATER RECORDS

CASING RECORD

FORMATION	CONTENT	FROM	TO	SIZE	PUT IN	PULLED OUT
				8 5/8	417'	none

Describe in detail the manner in which the well was plugged, indicating where the mud fluid was placed and the method or methods used in introducing it into the hole. If cement or other plugs were used, state the character of same and depth placed, from feet to feet for each plug set.

Filled hole with heavy mud from 5,280 ft. (rotary total depth) to 700 ft. Set plug at 700 ft. and cemented with 50 sacks cement. Filled hole with heavy rotary mud from 700 ft. to 390 ft. Set solid plug at 390 ft. and cemented with 40 sacks of cement. Filled hole with heavy rotary mud from 390 ft. to 40 ft. Set solid plug at 40 ft. and cemented the cellar with 12 sacks of cement. 2 sacks cement in rat hole.

Plugging operations accomplished utilizing Allied Cement Co. through 4 1/2" drill pipe.


Name of Plugging Contractor Allied Cement Company
 Address Kiowa, Kansas
 10-23-79

STATE OF Kansas COUNTY OF Sedgwick
 Kirby C. Evers, Agent
 (Employee of owner) or (owner or operator) of the above-described well, being first duly sworn on oath, says: That I have knowledge of the facts, statements, and matters herein contained and the log of the above-described well as filed and that the same are true and correct. So help me God.

(Signature) Kirby C. Evers
 P.O. Box 18611, Wichita, Ks. 67207
 (Address)

Subscribed and sworn to before me this 25th day of April 19 79

My commission expires March 7, 1980
 Dolores Coady Notary Public



15-033-20295-00-00

C.J.R. Well No. 1
1989' FSL & 1980' FWL
Section 15-34S-17W
Comanche County, Kansas

OPERATOR: TEXAS OIL & GAS CORP.
CONTRACTOR: XPLOR DRILLING CO.

COMMENCED: 4-12-79
COMPLETED: 4-22-79
CASING RECORD: 8-5/8 @ 417'
D & A at 5280'

<u>FORMATION</u>	<u>FROM</u>	<u>TO</u>
Red Bed & Shale	0	1106
Red Bed, Shale & Lime	1106	2165
Shale & Lime	2165	2821
Lime & Shale	2821	5280
R.T.D.	5280	

STATE OF KANSAS)
) SS:
COUNTY OF SEDGWICK)


I certify that this is a true and correct copy of the Driller's Log of the well drilled 1980' FSL & 1980' FWL of Section 15-34S-17W, Comanche County, Kansas, to the best of my knowledge and belief.

XPLOR DRILLING COMPANY
Kirby C. Evers
Kirby C. Evers, Vice President

Subscribed and sworn to before me this 25th day of April, 1979.

MY COMMISSION EXPIRES:
March 7, 1980

Dolores B. Coady
Dolores Coady, Notary Public



PROD. FILE