

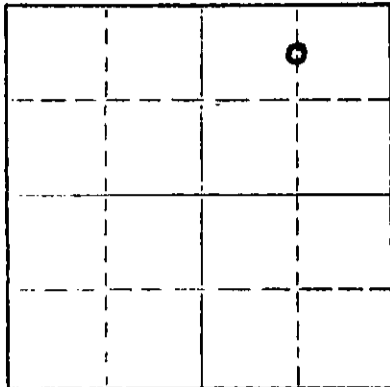
STATE OF KANSAS
STATE CORPORATION COMMISSION

Form CP-4

Give All Information Completely
Make Required Affidavit
Mail or Deliver Report to:
Conservation Division
State Corporation Commission
212 No. Market
Wichita, Kansas 67202

WELL PLUGGING RECORD

NORTH



Locate well correctly on above
Section Plat

Harper County. Sec. 28 Twp. 31S Rge. 5 (E) W (W)
Location as "NE/CNW/SW" or footage from lines Cen. N/2 NF/4
Lease Owner Aladdin Petroleum Corporation
Lease Name Hiebert Well No. 1
Office Address 809 Petroleum Building - Wichita, Kansas 67202
Character of Well (completed as Oil, Gas or Dry Hole) Dry Hole
Date well completed 9-3-81 19
Application for plugging filed 9-3-81 19
Application for plugging approved 9-3-81 19
Plugging commenced 9-3-81 19
Plugging completed 9-3-81 19
Reason for abandonment of well or producing formation D & A

If a producing well is abandoned, date of last production 19
Was permission obtained from the Conservation Division or its agents before plugging was commenced? Yes

Name of Conservation Agent who supervised plugging of this well Maurice Leslie
Producing formation _____ Depth to top _____ Bottom _____ Total Depth of Well 4800 Feet
Show depth and thickness of all water, oil and gas formations.

OIL, GAS OR WATER RECORDS

CASING RECORD

FORMATION	CONTENT	FROM	TO	SIZE	PUT IN	PULLED OUT

Describe in detail the manner in which the well was plugged, indicating where the mud fluid was placed and the method or methods used in introducing it into the hole. If cement or other plugs were used, state the character of same and depth placed, from _____ feet to _____ feet for each plug set.

Filled hole with drilling mud from 4800' T.D. to 520',
added 60 SX cement, filled with drilling mud to 40',
added 1/2 SX hulls, set plug, added 10 SX cement, 10 SX cement in rathole.

RECEIVED
STATE CORPORATION COMMISSION
SEP - 8 1981
9-8-81
CONSERVATION DIVISION
Wichita, Kansas

(If additional description is necessary, use BACK of this sheet)

Name of Plugging Contractor R. R. A., Inc.
Address 510 Hardage Center - Wichita, Kansas 67202

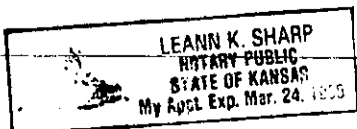
STATE OF KANSAS, COUNTY OF SEDGWICK, ss.
James Carpenter (employee of owner) or (Owner/Operator) of the above-described well, being first duly sworn on oath, says: That I have knowledge of the facts, statements, and matters herein contained and the log of the above-described well as filed and that the same are true and correct. So help me God.

Aladdin Petroleum Corp. (Signature) James Carpenter
809 Petroleum Bldg. JAMES CARPENTER, Prod. Supt.
Wichita, KS 67202 (Address)

SUBSCRIBED AND SWORN to before me this 4th day of September, 19 81

Leann K. Sharp
Leann K. Sharp Notary Public.

My commission expires _____



DRILLER'S LOG

Aladdin Petroleum Corporation
 HIEBERT NO. 1
 Cen. N/2 NE/4
 Sec. 28-T31S-R5W
 Harper County, Kansas

Commenced: 8-22-81
 Completed: 9-3-81

Surface Casing: 313' of 8-5/8"
 Cemented w/ 125 sx., 3% CC, 2%
 gel & 75 sx., 3% CC.

<u>Formation</u>	<u>Depth</u>
Surface Hole	0 - 313
Shale	313 - 1040
Shale & Sand w/lime stks	1040 - 1316
Shale & Lime	1316 - 2449
Lime w/shale	2449 - 2541
Shale & Lime	2541 - 2650
Shale & Lime	2650 - 3075
Shale	3075 - 3235
Shale & Lime	3235 - 3278
Stalnaker	3278 - 3303
Shale & Lime	3303 - 3368
Sand & Shale	3368 - 3439
Shale & Lime	3439 - 3566
Kansas City	3566 - 3671
Lime & Shale	3671 - 4214
Mississippi	4214 - 4243
Lime & Shale	4243 - 4559
Shale & Lime	4559 - 4800 T.D.

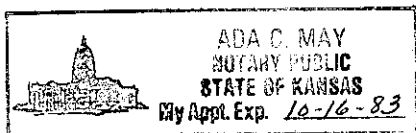
I do hereby certify that the foregoing statements are true and correct to the best of my knowledge and belief.

R. R. A., Inc.

R. R. Abderhalden
 By: R. R. Abderhalden

STATE OF KANSAS: ss:

Subscribed and sworn to before me this 4th day of September 1981.



RECEIVED
 STATE CORPORATION COMMISSION
 9-8-81
 SEP - 8 1981

Ada C. May
 Notary Public Ada C. May
 CONSERVATION DIVISION
 Wichita, Kansas