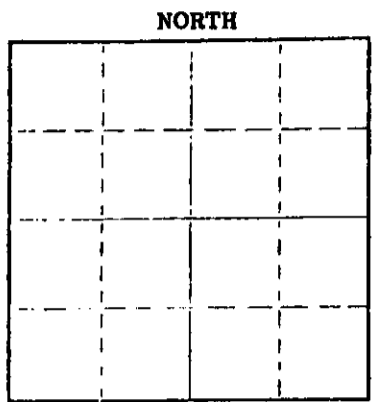


STATE OF KANSAS  
 STATE CORPORATION COMMISSION  
 CONSERVATION DIVISION  
 P. O. BOX 17027  
 WICHITA, KANSAS 67217

FORM CP-4

WELL PLUGGING RECORD

Harper County, Sec. 1 Twp. 31S. Rge. (E) 7 (W)  
 Location as "NE/CNWxSWx" or footage from lines 1650' ESL & 990' FWL  
 Lease Owner Texas Oil & Gas Corp.  
 Lease Name Mount Well No. 1  
 Office Address 200 W. Douglas, Suite 450 Wichita, Ks 67202  
 Character of Well (completed as Oil, Gas or Dry Hole) Dry Hole  
 Date well completed 4-8-76 19\_\_\_\_  
 Application for plugging filed 4-8-76 19\_\_\_\_  
 Application for plugging approved 4-8-76 19\_\_\_\_  
 Plugging commenced 4-8-76 19\_\_\_\_  
 Plugging completed 4-8-76 19\_\_\_\_  
 Reason for abandonment of well or producing formation \_\_\_\_\_  
 If a producing well is abandoned, date of last production 19\_\_\_\_  
 Was permission obtained from the Conservation Division or its agents before plugging was commenced? Yes



Locate well correctly on above Section Plat

Name of Conservation Agent who supervised plugging of this well George Russel Biberstein  
 Producing formation \_\_\_\_\_ Depth to top \_\_\_\_\_ Bottom \_\_\_\_\_ Total Depth of Well 4740' f...  
 Show depth and thickness of all water, oil and gas formations.

OIL, GAS OR WATER RECORDS

CASING RECORD

FORMATION	CONTENT	FROM	TD	SIZE	PUT IN	PULLED OUT	
		Plug hole with heavy mud from TD to 200', 35 sacks cement, mud to 40' 1/2 sack hulls, plug bridge 15 sacks cement to base of cellar. 2 sacks in rat hole.					

Describe in detail the manner in which the well was plugged, indicating where the mud fluid was placed and the method or methods used in introducing it into the hole. If cement or other plugs were used, state the character of same and depth placed, from \_\_\_\_\_ feet to \_\_\_\_\_ feet for each plug set.

(If additional description is necessary, use BACK of this sheet)

Name of Plugging Contractor XPLOR DRILLING CO.  
 Address \_\_\_\_\_

STATE OF KANSAS COUNTY OF SEDGWICK ss.  
 Wayne L. Kirkman (employee of owner) or (owner or operator) of the above-described

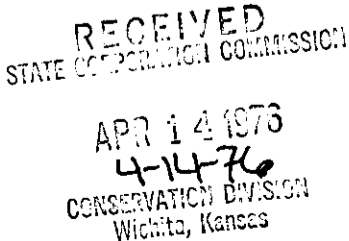

well, being first duly sworn on oath, says: That I have knowledge of the facts, statements, and matters herein contained and the log of the above-described well as filed and that the same are true and correct. So help me God.

(Signature) Wayne L. Kirkman  
 434 N. Market, Suite 110 Wichita Ks 67202  
 (Address)

SUBSCRIBED AND SWORN TO before me this 12 day of April, 19 76

My commission expires August 25, 1976

Virginia Lee Smith  
 Virginia Lee Smith Notary Public.



WELL LOG

MOUNT #1  
 1650' FSL & 990' FWL  
 Section 1-31S-7W  
 Harper County, Kansas

OPERATOR: TEXAS OIL & GAS CORP. COMMENCED: 3-28-76  
 CONTRACTOR: XPLOR DRILLING CO. COMPLETED: 4-8-76

CASING RECORD: Set 5 joints of new 20# 8 5/8" casing @204', cement with 250 sacks common cement 3% cal. chloride, 2% gel.

<u>FORMATION</u>	<u>FROM</u>	<u>TO</u>	<u>ELEVATION</u>
Shale	0	1511	1584 GR.
Shale & Lime	1511	3306	1589 D.F.
Shale, Lime & Sand	3306	3544	1592 K.B.
Lime & Shale	3544	4037	
Lime	4037	4360	
Lime & Chert	4360	4483	
Lime & Shale	4483	4618	
Lime	4618	4740	
RTD	4740		

STATE OF KANSAS )  
 ) SS:  
 COUNTY OF SEDGWICK )

I certify that this is a true and correct copy of the Driller's Log of the well drilled 1650' FSL & 990' FWL in Section 1-31S-7W, Harper County, Kansas, to the best of my knowledge and belief.

XPLOR DRILLING CO.

*Wayne L. Kirkman*  
 \_\_\_\_\_  
 Wayne L. Kirkman, Owner

Subscribed and sworn to before me this 12th. day of April, 1976.

MY COMMISSION EXPIRES:  
 August 25, 1976

*Virginia Lee Smith*  
 \_\_\_\_\_  
 Virginia Lee Smith, Notary Public

RECEIVED  
 STATE CORPORATION COMMISSION

APR 14 1976  
 4-14-76  
 CONSERVATION DIVISION  
 Wichita, Kansas