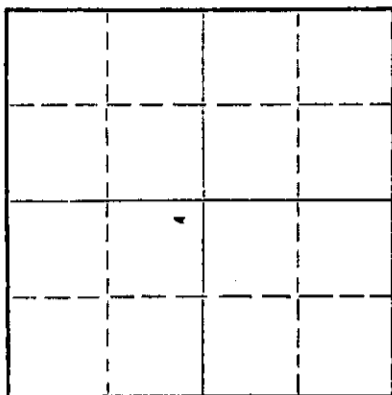


Give All Information Completely
Make Required Affidavit
Mail or Deliver Report to:
Conservation Division
State Corporation Commission
211 No. Broadway
Wichita, Kansas

WELL PLUGGING RECORD

Harper County. Sec. 1 Twp. 31 S Rge. (E) 7 (W)
Location as "NE/CNW&SW%" or footage from lines C NE SE
Lease Owner Moble C. Hoover
Lease Name Hibbard Well No. 1
Office Address 403 Lion Building, El Dorado, Arkansas
Character of Well (completed as Oil, Gas or Dry Hole) Dry Hole
Date well completed December 17 19 62
Application for plugging filed December 17 19 62
Application for plugging approved December 17 19 62
Plugging commenced December 17 19 62
Plugging completed December 17 19 62
Reason for abandonment of well or producing formation Dry Hole

NORTH



Locate well correctly on above
Section Plat

If a producing well is abandoned, date of last production _____ 19____
Was permission obtained from the Conservation Division or its agents before plugging was commenced? Yes

Name of Conservation Agent who supervised plugging of this well Herman E. Justus, Nickerson, Kansas
Producing formation _____ Depth to top _____ Bottom _____ Total Depth of Well 4734 Feet
Show depth and thickness of all water, oil and gas formations.

OIL, GAS OR WATER RECORDS

CASING RECORD

| FORMATION | CONTENT | FROM | TO | SIZE | PUT IN | PULLED OUT |
|-----------|---------|------|----|--------|--------|------------|
| | | | | 8 5/8" | 218' | |
| | | | | | | |
| | | | | | | |
| | | | | | | |
| | | | | | | |
| | | | | | | |
| | | | | | | |
| | | | | | | |

Describe in detail the manner in which the well was plugged, indicating where the mud fluid was placed and the method or methods used in introducing it into the hole. If cement or other plugs were used, state the character of same and depth placed, from _____ feet to _____ feet for each plug set.

Set bottom plug at 180' with 20 sacks of cement and 10 sacks of hulls; mud to 40', set top plug with 1/2 sack hulls and 10 sacks of cement; 2 sacks of cement in rat hole.

DEC 20 1962
12-20-62
CONSERVATION DIVISION
WICHITA, KANSAS

(If additional description is necessary, use BACK of this sheet)

Name of Plugging Contractor Jones-Gebert Oil, Inc.
Address 1007 Central Building, Wichita, Kansas

STATE OF Kansas, COUNTY OF Sedgwick, ss.
George R. Jones (owner or operator) of the above-described well, being first duly sworn on oath, says: That I have knowledge of the facts, statements, and matters herein contained and the log of the above-described well as filed and that the same are true and correct. So help me God.

(Signature) George R. Jones
1007 Central Building, Wichita, Kansas
(Address)

SUBSCRIBED AND SWORN to before me this 18th day of December 19 62

My commission expires February 1, 1964
Barbara J. Layton
Barbara J. Layton Notary Public.



DRILLERS' LOG

| | |
|-------------|------------------------|
| Company: | Moble C. Hoover |
| Contractor: | Jones-Gebert Oil, Inc |
| Farm: | # 1 Hibbard |
| | C NE SE, Sec. 1-31S-7W |
| | Harper Co., Kansas |
| Commenced: | 12/1/62 |
| Completed: | 12/17/62 |
| Casing: | 8 5/8 @218' w/200 sx. |

| | | | |
|------|---|------|-----------------------|
| 218 | - | 330 | Shale |
| 330 | - | 800 | Red Bed |
| 800 | - | 1145 | Shale Shells |
| 1145 | - | 1445 | Lime and Shale |
| 1445 | - | 1550 | Lime and Shale |
| 1550 | - | 1625 | Lime and Shale |
| 1625 | - | 1705 | Lime and Shale |
| 1705 | - | 1745 | Lime and Shale |
| 1745 | - | 1870 | Lime and Shale |
| 1870 | - | 2090 | Shale and Shells |
| 2090 | - | 2290 | Shale and Lime |
| 2290 | - | 2475 | Shale and Lime |
| 2475 | - | 2650 | Lime and Shale |
| 2650 | - | 2830 | Shale and Lime |
| 2830 | - | 2990 | Lime |
| 2990 | - | 3180 | Sand - Lime and Shale |
| 3180 | - | 3275 | Shale and Lime |
| 3275 | - | 3385 | Shale and Lime |
| 3385 | - | 3510 | Shale and Lime |
| 3510 | - | 3525 | Sand |
| 3525 | - | 3655 | Lime and Sand |
| 3655 | - | 3710 | Lime and Shale |
| 3710 | - | 3760 | Lime and Shale |
| 3760 | - | 3825 | Lime and Shale |
| 3825 | - | 3860 | Lime |
| 3860 | - | 3905 | Lime |
| 3905 | - | 3960 | Lime and Shale |
| 3960 | - | 3990 | Lime and Shale |
| 3990 | - | 4010 | Lime |
| 4010 | - | 4075 | Lime |
| 4075 | - | 4130 | Lime and Shale |
| 4130 | - | 4210 | Lime |
| 4210 | - | 4310 | Lime and Shale |
| 4310 | - | 4328 | Lime and Shale |
| 4328 | - | 4343 | Core # 1 |
| 4343 | - | 4353 | Core # 2 |
| 4353 | - | 4363 | Core # 3 |
| 4363 | - | 4395 | Mississippi |
| 4395 | - | 4565 | Mississippi |
| 4565 | - | 4605 | Lime |
| 4605 | - | 4639 | Shale and Lime |
| 4639 | - | 4703 | Lime and Shale |

RECEIVED
 THE CORPORATION
 DEC 20 1962
 12-20-62
 CONSERVATION DIVISION
 Wichita, Kansas

DRILLERS' LOG

Page -2-


#1 Hibbard

4703 - 4729
4729 - 4734
4734 - T.D.

Lime and Shale
Core # 4

Set bottom plug at 180' with 20 sacks of cement and 10 sacks of hulls;
mud to 40', set top plug with 1/2 sack hulls and 10 sacks of cement;
2 sacks of cement in rat hole.


I, George R. Jones, do hereby certify that the above and foregoing is a true and correct copy of the log of the #1 Hibbard, C NE SE Sec. 1-31S-7W, Harper County, Kansas, as reflected by the files of the Jones-Gebert, Inc.


George R. Jones

State of Kansas)
County of Sedgwick) ss.

Subscribed and sworn to before me, a Notary Public, in and for Sedgwick County, Kansas this 18th day of December, 1962.

My Commission expires:
February 1, 1964.


Barbara J. Layton, Notary Public

RECEIVED
STATE COMMISSION
DEC 20 1962
12-20-62
CONSERVATION DIVISION
Wichita, Kansas