

15-077-30083-0000

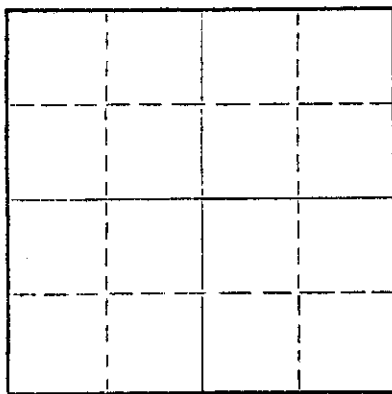
P

STATE OF KANSAS  
STATE CORPORATION COMMISSION

Form CP-4

Give All Information Completely  
Make Required Affidavit  
Mail or Deliver Report to:  
Conservation Division  
State Corporation Commission  
212 No. Market  
Wichita, Kansas 67202  
NORTH

WELL PLUGGING RECORD



Locate well correctly on above  
Section Plat

Harper County. Sec. 8 Twp. 31S Rge. 6W (E) (W)  
Location as "NE/CNW/SW" or footage from lines. C NE SE  
Lease Owner Alpine Oil & Royalty Co., Inc.  
Lease Name Eva Campbell SWD Well No. 1  
Office Address 800 Bitting Building, Wichita, Kansas 67202  
Character of Well (completed as Oil, Gas or Dry Hole) Salt water disposal well  
Date well completed October 19, 1966 19  
Application for plugging filed September 24, 1971 19  
Application for plugging approved September 24, 1971 19  
Plugging commenced September 28, 1971 19  
Plugging completed October 4, 1971 19  
Reason for abandonment of well or producing formation \_\_\_\_\_

If a producing well is abandoned, date of last production \_\_\_\_\_ 19  
Was permission obtained from the Conservation Division or its agents before plugging was commenced? Yes

Name of Conservation Agent who supervised plugging of this well G. Russell Biberstein  
Producing formation \_\_\_\_\_ Depth to top \_\_\_\_\_ Bottom \_\_\_\_\_ Total Depth of Well 5226 Feet  
Show depth and thickness of all water, oil and gas formations.

OIL, GAS OR WATER RECORDS CASING RECORD

FORMATION	CONTENT	FROM	TO	SIZE	PUT IN	PULLED OUT
				8 5/8 "	230 ft.	Cemented
				5 1/2"	4870 ft.	3640 ft.

Describe in detail the manner in which the well was plugged, indicating where the mud fluid was placed and the method or methods used in introducing it into the hole. If cement or other plugs were used, state the character of same and depth placed, from \_\_\_\_\_ feet to \_\_\_\_\_ feet for each plug set.

Sand to 4850 feet. Ran 5 sacks cement from 4850 to 4820 feet. Mud to 240 feet. Rock bridge from 240 feet to 230 feet. Ran 4 yards of ready mix cement from 230 feet to base of cellar.


RECEIVED  
STATE CORPORATION COMMISSION  
OCT 13 1971  
CONSERVATION DIVISION  
Wichita, Kansas

(If additional description is necessary, use BACK of this sheet)  
Name of Plugging Contractor Glenn & Smith Pipe Pulling Co.  
Address Box 156, Ellinwood, Kansas 67526

STATE OF KANSAS, COUNTY OF SEDGWICK, ss.  
Dwight J. Wilson (employee of owner) or (owner or operator) of the above-described

well, being first duly sworn on oath, says: That I have knowledge of the facts, statements, and matters herein contained and the log of the above-described well as filed and that the same are true and correct. So help me God.

(Signature) Dwight J. Wilson  
800 Bitting Bldg., Wichita, Kansas 67202  
(Address)



Subscribed and Sworn to before me this 12 day of October, 1971  
Evelyn Wanko  
Notary Public.  
My commission expires December 10, 1972

9

GABBERT-JONES, INC.  
WICHITA, KANSAS  
DRILLERS' LOG

Campbell #1  
C NE SE Section 8-31S-6W  
Harper County, Kansas


COMMENCED: September 23, 1966  
COMPLETED: October 9, 1966

OPERATOR - ALPINE OIL & ROYALTY CO., INC.

DEPTH		FORMATION	REMARKS
From	To		
0	230	Sand and red bed	Ran 5 joints of 8-5/8" casing, set @ 230' w/200 sacks cement.
230	865	Red rock	
865	1260	Shale and shells	
1260	1345	Lime w/shale breaks	
1345	1390	Shale, lime and shells	
1390	1550	Lime and shale	
1550	1717	Lime	
1717	1900	Lime w/shale breaks	
1900	1990	Lime and shale	
1990	2479	Shale and shells	
2479	2605	Lime w/shale breaks	
2605	2673	Shale and shells	
2673	2762	Lime	
2762	2890	Shale	
2890	2985	Lime	
2985	3105	Lime and shale	
3105	3275	Lime w/shale breaks	
3275	3467	Shale w/lime streaks	
3467	3550	Sand and sandy shale	
3550	3780	Shale and lime	
3780	3854	Lime	
3854	3920	Lime and shale streaks	
3920	4015	Lime and shale	
4015	4165	Lime	
4165	4280	Lime and shale	
4280	4310	Shale	
4310	4320	Lime	
4320	4345	Miss.	
4345	4355	Lime	
4355	4450	Lime Miss.	
4450	4570	Miss.	
4570	4670	Lime and shale	
4670	4720	Shale	
4720	4742	Sand	
4742	4780	Sand and shale	
4780	4880	Shale and lime	
4880	4930	Lime	
4930	4972	Arbuckle	
4972	5085	Lime	
5085	5125	Arbuckle	
5125	5226	Lime	
5226	TD		Ran 157 joints of 5-1/2" casing, set @ 4870' w/150 sacks cement.

RECEIVED  
STATE CORPORATION COMMISSION  
OCT 13 1971  
CONSERVATION DIVISION  
Wichita, Kansas

I, E. E. HALL, certify this is a correct copy of the Drillers' Log for the well drilled C NE SE Section 8-31S-6W, Harper County, Kansas, to the best of my knowledge and belief.

  
E. E. HALL

GABBERT-JONES, INC.  
WICHITA, KANSAS  
DRILLERS' WELL LOG  
PAGE 7

STATE OF KANSAS            )  
                                  ) SS  
COUNTY OF SEDGWICK    )

Before me, the undersigned, a Notary Public within and for said county and state, on this 14th day of October, 1966, personally appeared E. E. HALL, to me personally known to be the identical person who executed the within and foregoing instrument and acknowledged to me that he executed the same as his free and voluntary act and deed for the uses and purposes therein set forth.

IN WITNESS WHEREOF, I have hereunto set my hand and official seal the day and year last above written.

*Barbara J. Layton*  
\_\_\_\_\_  
Barbara J. Layton, Notary Public

My Commission Expires February 1, 1968.

RECEIVED  
STATE CORPORATION COMMISSION  
OCT 13 1971  
CONSERVATION DIVISION  
Wichita, Kansas