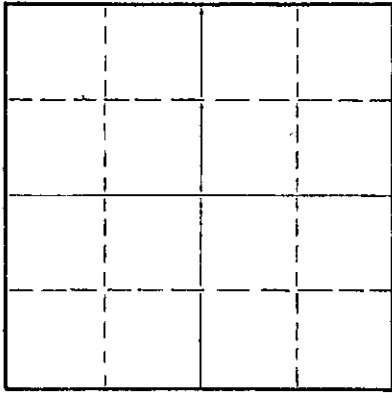


WELL PLUGGING RECORD

Give All Information Completely
Make Required Affidavit
Mail or Deliver Report to:
Conservation Division
State Corporation Commission
800 Bittling Building
Wichita, Kansas

NORTH



Locate well correctly on above
Section Plat

Harper County, Sec. 30 Twp. 31 Rge. 6 (E) (W)
Location as "NE, CNW & SW" or footage from lines SE SE NW
Lease Owner Gene Goff c/o Goff-Leeper Drilling Co.
Lease Name Prouse Well No. 1
Office Address 421 Stanolind Bldg., Tulsa, Oklahoma
Character of Well (completed as Oil, Gas or Dry Hole) Dry Hole
Date well completed December 29, 19 55
Application for plugging filed December 29, 19 55
Application for plugging approved December 29, 19 55
Plugging commenced December 29, 19 55
Plugging completed December 29, 19 55
Reason for abandonment of well or producing formation Not commercial

If a producing well is abandoned, date of last production 19
Was permission obtained from the Conservation Division or its agents before plugging was commenced? Yes

Name of Conservation Agent who supervised plugging of this well Ruel Durkee, McPherson, Kansas
Producing formation Depth to top Bottom Total Depth of Well 4888 Feet
Show depth and thickness of all water, oil and gas formations.

OIL, GAS OR WATER RECORDS

CASING RECORD

FORMATION	CONTENT	FROM	TO	SIZE	PUT IN	PULLED OUT
	Ran 276' of 8-5/8" surface casing set at 258' w/200 sacks.					

Describe in detail the manner in which the well was plugged, indicating where the mud fluid was placed and the method or methods used in introducing it into the hole. If cement or other plugs were used, state the character of same and depth placed, from feet to feet for each plug set.

Heavy mud to 250', plugged with 20 sacks cement through drill pipe, heavy mud plugged to 35' w/10 sacks cement, one-half sack hulls. Hole plugged 10:30 a.m., 12-29-55.

(If additional description is necessary, use BACK of this sheet)

Name of Plugging Contractor Garvey Drilling Company
Address 311 East Third, Wichita, Kansas

STATE OF KANSAS, COUNTY OF SEDGWICK, ss.
Robert F. White (employee of owner) or (owner or operator) of the above-described well, being first duly sworn on oath, says: That I have knowledge of the facts, statements, and matters herein contained and the log of the above-described well as filed and that the same are true and correct. So help me God.

(Signature) Robert F. White
311 E. 3rd Wichita, Kan
(Address)

SUBSCRIBED AND SWORN TO before me this 4th day of January, 1955

My commission expires August 8, 1959 Notary Public.

PLUGGING
FILE SEC 30 T 31 R 6W
BOOK PAGE 28 LINE 23

1-19-56

K-077-00223-0000
WELL LOG

Gene Goff

COMPANY c/O GOFF-LEEPER DRILLING COMPANY

SEC. 30 T. 31 R. 6

FARM Prouse

NO. 1


LOC. SE SE NW

TOTAL DEPTH 4888'

COUNTY Harper

COMM. December 10, 1955 COMP. December 29, 1955

CONTRACTOR GARVEY DRILLING COMPANY



CASING 8-5/8" @ 258' w/200 sacks

ELEVATION 1448 D.F.


PRODUCTION

FIGURES INDICATE BOTTOM OF FORMATIONS

425	Red Bed
650	Shale & Shells
1150	Shale
1700	Lime & Shale
1930	Lime
3348	Shale & Lime
3590	Sand & Shale
3850	Lime & Shale
3927	Lime
4350	Shale & Lime
4400	Mississippian
4588	Lime & Chert
4611	Shale & Chert
4671	Shale & Lime
4706	Lime & Chert
4726	Sand
4740	Shale
4751	Sand
4848	Sand & Shale
4888	Lime
4888	T.D.

State of KANSAS
County of SEDGWICK

ss :



I, Robert F. White of GARVEY DRILLING COMPANY

upon oath state that the above and foregoing is a true and correct copy of the log of the #1 Prouse well

Subscribed and sworn to before me this 1-19-56 day of January 19 56

My Commission Expires: August 8, 1959

Almondmond
NOTARY PUBLIC