

15-077-30186-0000

STATE OF KANSAS
STATE CORPORATION COMMISSION

Form CP-4

Give All Information Completely
Make Required Affidavit
Mail or Deliver Report to:
Conservation Division
State Corporation Commission
212 No. Market
Wichita, Kansas 67202

WELL PLUGGING RECORD

Harper County, Sec. 9 Twp. 31 Rge. 6 (E) (W) X

Location as "NE/CNW/SW" or footage from lines C NW SE

Lease Owner Petroleum, Inc.

Lease Name Wohlschlagel Well No. 5

Office Address Route #2 Great Bend, Kansas 67530

Character of Well (completed as Oil, Gas or Dry Hole) _____

Date well completed _____ 19__

Application for plugging filed _____ 19__

Application for plugging approved _____ 19__

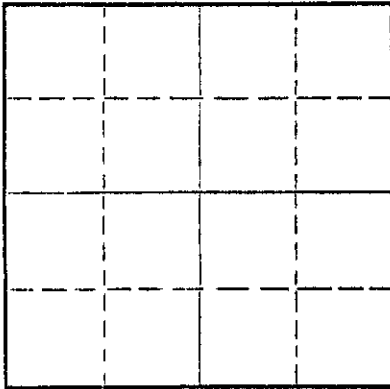
Plugging commenced 6-2-70 _____ 19__

Plugging completed 6-6-70 _____ 19__

Reason for abandonment of well or producing formation _____

If a producing well is abandoned, date of last production _____ 19__

Was permission obtained from the Conservation Division or its agents before plugging was commenced? Yes



Locate well correctly on above Section Plat

Name of Conservation Agent who supervised plugging of this well G. R. Biberstein

Producing formation _____ Depth to top _____ Bottom _____ Total Depth of Well 4366 Feet

Show depth and thickness of all water, oil and gas formations.

OIL, GAS OR WATER RECORDS

CASING RECORD

FORMATION	CONTENT	FROM	TO	SIZE	PUT IN	PULLED OUT
	RECEIVED STATE CORPORATION COMMISSION <u>6-5-70</u> JUN 15 1970 CONSERVATION DIVISION Wichita, Kansas			8 5/8	215	None
				5 1/2	4372	3647.50

Describe in detail the manner in which the well was plugged, indicating where the mud fluid was placed and the method or methods used in introducing it into the hole. If cement or other plugs were used, state the character of same and depth placed, from _____ feet to _____ feet for each plug set.

Moved into location, set up pole and started rigging up.

Plugged bottom back to 4325' with sand. Rigged up and took slips out of braden head. Worked pipe, had 32" tension at 2,500 psi or 110,000lbs. Dumped 5 sacks of cement on bottom with dump bailer.

Shot Casing at 3675'.
Pulled 65 joints of 5 1/2" Casing.

Finished pulling casing. total 114 joints
Loaded trailer. Set plug at 210' and dumped 10' rock bridge. Filled hole from 200' to surface with 3 yards of ready mix cement. Let down pole and moved rig off location. Tallied pipe.

Filled surface with 2 sacks of cement.

(If additional description is necessary, use BACK of this sheet)

Name of Plugging Contractor Forbes Casing Pulling Company, Inc.

Address P. O. Box 221 Great Bend, Kansas 67530

STATE OF Kansas, COUNTY OF Barton, ss.

James W. Rockhold (employee of owner) or (owner or operator) of the above-described well, being first duly sworn on oath, says: That I have knowledge of the facts, statements, and matters herein contained and the log of the above-described well and that the same are true and correct. So help me God.


(Signature) James W. Rockhold

P. O. Box 221 Great Bend, Kansas
(Address)

Subscribed and sworn to before me this 10 day of June, 1970

My commission expires 11-15-1973

Notary Public.



15-077-30186-0000

WELL LOG

COMPANY Petroleum, Inc.

SEC. 9 T. 31S R. 6W

FARM Wohlschlegel NO. 5

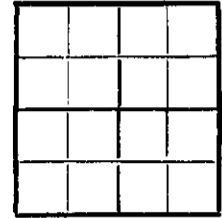
LOC. App. C-NW-SE

TOTAL DEPTH 4372'

COUNTY Harper

COMM. 5-11-66 COMP. 5-21-66

CONTRACTOR Garvey Drilling Company



CASING 8 5/8" @ 215' w/225 sx
5 1/2" @ 4370' w/125 sx

ELEVATION 1520' KB

PRODUCTION MISSISSIPPI

FIGURES INDICATE BOTTOM OF FORMATIONS

- 40' Sand and Clay
- 215' Red Bed
- 760' Shale and Red Bed
- 1050' Shale and Shells
- 1560' Shale and Lime
- 1785' Lime
- 2200' Lime and Shale
- 2420' Shale
- 2640' Shale with Lime
- 2890' Lime and Shale
- 3100' Shale and Lime
- 3520' Lime and Shale
- 3600' Shale, Lime and Sand
- 3645' Lime and Shale
- 4210' Lime
- 4320' Lime and Shale
- 4365' Lime and Chert
- 4372' Chert and Lime
- 4372' RTD

RECEIVED
STATE CORPORATION COMMISSION
6-22-70
JUN 22 1970
CONSERVATION DIVISION
Wichita, Kansas

State of Kansas }
County of Barton } SS

I, Sam N. Stephens of Garvey Drilling Company
upon oath state the above and foregoing is a true and correct copy of the log of the Wohlschlegel No. 5 well.

Sam N. Stephens

Subscribed and sworn to before me this 25th day of May 19 66

My Commission Expires: November 5th, 1969

Richard St. Boye
NOTARY PUBLIC