

15-077-3073-0000


STATE OF KANSAS  
STATE CORPORATION COMMISSION

Form CP-4

WELL PLUGGING RECORD

Give All Information Completely  
Make Required Affidavit  
Mail or Deliver Report to:  
Conservation Division  
State Corporation Commission  
212 No. Market  
Wichita, Kansas

NORTH



Locate well correctly on above  
Section Plat

Harper County. Sec. 9 Twp. 31S Rge. 6W (E) (W)  
Location as "NE/CNWxSWx" or footage from lines C SE NW  
Lease Owner Alpine Oil & Royalty Co., Inc.  
Lease Name Bauer Well No. 3A  
Office Address 800 Bitting Building, Wichita, Kansas 67202  
Character of Well (completed as Oil, Gas or Dry Hole) oil well  
Date well completed May 27, 1966 19  
Application for plugging filed April 13, 1970 19  
Application for plugging approved April 14, 1970 19  
Plugging commenced April 18, 1970 19  
Plugging completed April 22, 1970 19

Reason for abandonment of well or producing formation Nonproductive in commercial quantities

If a producing well is abandoned, date of last production April 13 19 70  
Was permission obtained from the Conservation Division or its agents before plugging was commenced? Yes

Name of Conservation Agent who supervised plugging of this well G. Russell Biberstein  
Producing formation Mississippi Depth to top 4322 Bottom 4450 Total Depth of Well 4450 Feet  
Show depth and thickness of all water, oil and gas formations.

OIL, GAS OR WATER RECORDS

CASING RECORD

FORMATION	CONTENT	FROM	TO	SIZE	PUT IN	PULLED OUT
				8 5/8"	222 ft.	Cemented
				5 1/2"	4450 ft.	3518 ft.

RECEIVED  
STATE CORPORATION COMMISSION  
MAY 6 1970  
CONSERVATION DIVISION  
Wichita, Kansas

Describe in detail the manner in which the well was plugged, indicating where the mud fluid was placed and the method or methods used in introducing it into the hole. If cement or other plugs were used, state the character of same and depth placed, from \_\_\_\_\_ feet to \_\_\_\_\_ feet for each plug set.

Filled with sand from 4450 feet to 4400 feet. Ran 5 sacks of cement from 4400 feet to 4370 feet. Set plug at 450 feet. Filled with mud from 450 feet to 270 feet. Rock from 270 feet to 260 feet. Filled with ready mix from 260 feet to base of cellar.

(If additional description is necessary, use BACK of this sheet)

Name of Plugging Contractor Glenn & Smith Pipe Pulling Co.  
Address Box 156, Ellinwood, Kansas 67526

STATE OF Kansas, COUNTY OF Sedgwick, ss.


Dwight J. Wilson (employee of owner) or (owner or operator) of the above-described well, being first duly sworn on oath, says: That I have knowledge of the facts, statements, and matters herein contained and the log of the above-described well as filed and that the same are true and correct. So help me God.

(Signature) Dwight J. Wilson  
800 Bitting Bldg., Wichita, Kansas 67202  
(Address)

SUBSCRIBED AND SWORN TO before me this 5th day of April, 1970

Evelyn Wanko  
Evelyn Wanko  
Notary Public.

My commission expires December 10, 1972



GABBERT-JONES, INC.  
WICHITA, KANSAS  
DRILLERS' WELL LOG

RECEIVED  
 STATE CORPORATION COMMISSION  
 MAY 6 1970  
 CONSERVATION DIVISION  
 Wichita, Kansas

BAUER #3  
 C SE NW SECTION 9-315-6W  
 HARPER COUNTY, KANSAS

COMMENCED: APRIL 30, 1966  
 COMPLETED: MAY 11, 1966

OPERATOR - ALPINE OIL & ROYALTY Co., INC.

DEPTH	FORMATION	REMARKS
FROM	To	
0	222	SOIL AND RED ROCK
		RAN 5 JOINTS OF 8-5/8" CASING, SET @ 222' w/185 BAGS CEMENT.
222	1145	RED ROCK AND CLAY
1145	1150	ANHYDRITE
1150	1180	LIME
1180	1496	LIME AND SHALE
1496	1860	LIME
1860	2400	SHALE AND LIME
2400	2440	LIME
2440	3775	LIME AND SHALE
3775	4395	LIME
4395	4450	LIME AND CHERT
4450	TO	
		RAN 143 JOINTS OF 5 1/2" CASING, SET @ 4450' w/150 BAGS CEMENT.


I, E. E. HALL, CERTIFY THIS IS A CORRECT COPY OF THE DRILLERS' LOG FOR THE WELL DRILLED IN THE C SE NW SECTION 9-315-6W, HARPER COUNTY, KANSAS, TO THE BEST OF MY KNOWLEDGE AND BELIEF.

*E. E. Hall*  
 \_\_\_\_\_  
 E. E. HALL

STATE OF KANSAS )  
 ) SS  
 COUNTY OF SEDGWICK )

BEFORE ME, THE UNDERSIGNED, A NOTARY PUBLIC WITHIN AND FOR SAID COUNTY AND STATE, ON THIS 17TH DAY OF MAY, 1966, PERSONALLY APPEARED E. E. HALL, TO ME PERSONALLY KNOWN TO BE THE IDENTICAL PERSON WHO EXECUTED THE WITHIN AND FOREGOING INSTRUMENT AND ACKNOWLEDGED TO ME THAT HE EXECUTED THE SAME AS HIS FREE AND VOLUNTARY ACT AND DEED FOR THE USES AND PURPOSES THEREIN SET FORTH.

IN WITNESS WHEREOF, I HAVE HEREUNTO SET MY HAND AND OFFICIAL SEAL THE DAY AND YEAR LAST ABOVE WRITTEN.



*Barbara J. Layton*  
 \_\_\_\_\_  
 BARBARA J. LAYTON, NOTARY PUBLIC