

15-077-30086-0000

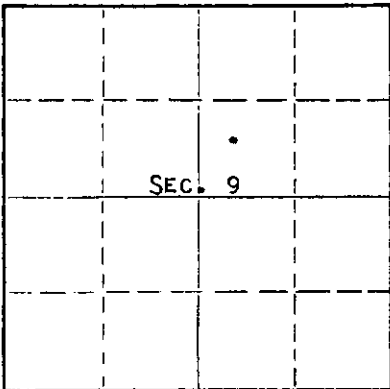
STATE OF KANSAS
STATE CORPORATION COMMISSION

Form CP-4

Give All Information Completely
Make Required Affidavit
Mail or Deliver Report to:
Conservation Division
State Corporation Commission
212 No. Market
Wichita, Kansas 67202

WELL PLUGGING RECORD

NORTH



Locate well correctly on above
Section Plat

HARPER County. Sec. 9 Twp. 31s Rge. 6 (W)
Location as "NE/CNW&SW" or footage from lines APP. SW NE
Lease Owner PETROLEUM, INC.,
Lease Name WOHL SCHLEGEL Well No. 4
Office Address ROUTE 2, GREAT BEND, KANSAS
Character of Well (completed as Oil, Gas or Dry Hole) OIL WELL
Date well completed MAY 14 19 66
Application for plugging filed JUNE 18 19 70
Application for plugging approved JUNE 19 19 70
Plugging commenced JUNE 18 19 70
Plugging completed JUNE 24 19 70
Reason for abandonment of well or producing formation DEPLETION OF PRODUCING ZONE

If a producing well is abandoned, date of last production JUNE 8 19 70
Was permission obtained from the Conservation Division or its agents before plugging was commenced? YES

Name of Conservation Agent who supervised plugging of this well G. R. BIBERSTEIN
Producing formation MISSISSIPPI Depth to top 4315 Bottom 4706 Total Depth of Well 4757 Feet
Show depth and thickness of all water, oil and gas formations.

OIL, GAS OR WATER RECORDS

CASING RECORD

FORMATION	CONTENT	FROM	TO	SIZE	PUT IN	PULLED OUT
MISSISSIPPI	SMALL AMOUNT OF OIL & WTR.	4322	4356	8-5/8 5-1/2	207' 4755'	NONE 3666'

Describe in detail the manner in which the well was plugged, indicating where the mud fluid was placed and the method or methods used in introducing it into the hole. If cement or other plugs were used, state the character of same and depth placed, from _____ feet to _____ feet for each plug set.

PLUGGED BACK TOTAL DEPTH 4300'. HEAVY MUD TO 200', FOLLOWED WITH WOODEN PLUG, PLACED 10' ROCK BRIDGE ON TOP OF PLUG AND CEMENT TO BASE OF WELL CELLAR.

RECEIVED
STATE CORPORATION COMMISSION
JUL 13 1970
CONSERVATION DIVISION
Wichita, Kansas

(If additional description is necessary, use BACK of this sheet)
Name of Plugging Contractor FORBES CASING PULLING COMPANY, INC.,
Address BOX 221, GREAT BEND, KANSAS


STATE OF KANSAS, COUNTY OF BARTON, ss.
MONTE CHADD, (employee of owner) or (owner or operator) of the above-described well, being first duly sworn on oath, says: That I have knowledge of the facts, statements, and matters herein contained and the log of the above-described well as filed, and that the same are true and correct. So help me God.

(Signature)

Monte Chadd

ROUTE 2, GREAT BEND, KANSAS
(Address)

Subscribed and sworn to before me this 9 day of JULY, 19 70



Richard H. Dumble

Notary Public.

My commission expires 28, 1973

15-077-30086-0000

WELL LOG

COMPANY Petroleum, Inc.

SEC. 9 T. 31S R. 6W

FARM Wohlschlegel NO. 4

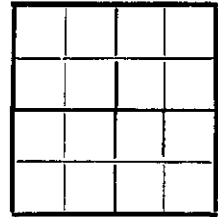
LOG. App SW NE

TOTAL DEPTH 4757'

COUNTY Harper

COMM. 4-15-66 COMP. 4-26-66

CONTRACTOR Garvey Drilling Company



CASING 8 5/8" @ 207' w/125 sx

5 1/2" @ 4755' w/200 sx

ELEVATION 1522' KB

PRODUCTION MISSISSIPPI

FIGURES INDICATE BOTTOM OF FORMATIONS

- 30' Clay and Sand
- 765' Red Bed
- 1095' Shale
- 1365' Shale
- 2075' Lime and Shale
- 3055' Shale and Lime
- 3641' Lime and Shale
- 4005' Lime
- 4115' Lime and Shale
- 4195' Lime
- 4285' Lime and Shale
- 4339' Lime and Chert
- 4590' Chert and Lime
- 4597' Lime and Chert
- 4721' Shale and Lime
- 4757' Lime and Sand
- 4757' RTD

RECEIVED
 STATE CORPORATION COMMISSION
 JUL 13 1970
 CONSERVATION DIVISION
 Wichita, Kansas

State of Kansas }
 County of Barton } ss

I, Sam N. Stephens of Garvey Drilling Company
 upon oath state the above and foregoing is a true and correct copy of the log of the Wohlschlegel No. 4 well.

Sam N. Stephens

Subscribed and sworn to before me this 10th day of May 19 66

My Commission Expires: November 5, 1969

Richard A. Boy
 NOTARY PUBLIC