

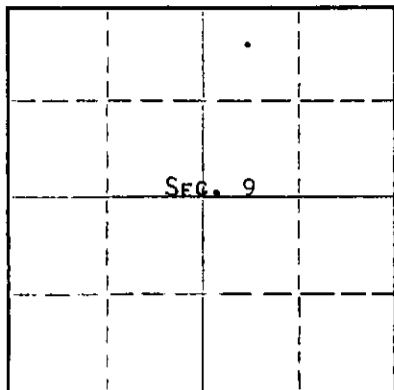
STATE OF KANSAS  
STATE CORPORATION COMMISSION

Form CP-4

Give All Information Completely  
Make Required Affidavit  
Mail or Deliver Report to:  
Conservation Division  
State Corporation Commission  
212 No. Market  
Wichita, Kansas 67202

WELL PLUGGING RECORD

NORTH



Locate well correctly on above  
Section Plat

HARPER County, Sec. 9 Twp. 31S Rge. 6 (E) (W)

Location as "NE/CNWKSW" or footage from lines App. NW NE

Lease Owner PETROLEUM, INC.

Lease Name WOHL SCHLEGEL Well No. 2

Office Address R.R. #2, GREAT BEND, KANSAS

Character of Well (completed as Oil, Gas or Dry Hole) OIL WELL

Date well completed MARCH 3 19 66

Application for plugging filed SEPTEMBER 19 70

Application for plugging approved SEPTEMBER 29 70

Plugging commenced SEPTEMBER 30 70

Plugging completed SEPTEMBER 10 70

Reason for abandonment of well or producing formation DEPLETION OF PRODUCING ZONE

If a producing well is abandoned, date of last production JULY 26 19 70

Was permission obtained from the Conservation Division or its agents before plugging was commenced? YES

Name of Conservation Agent who supervised plugging of this well G. R. BIBERSTEIN

Producing formation MISSISSIPPI Depth to top Bottom Total Depth of Well 4753' Feet

Show depth and thickness of all water, oil and gas formations.

OIL, GAS OR WATER RECORDS

CASING RECORD

FORMATION	CONTENT	FROM	TO	SIZE	PUT IN	PULLED OUT
MISSISSIPPI	SLIGHT AMOUNT OF OIL & WATER	4352'	4354'	8-5/8"	216	NONE
				3-1/2"	4750'	2763'

RECEIVED  
STATE CORPORATION COMMISSION  
OCT 7 1970  
CONSERVATION DIVISION  
Wichita, Kansas

Describe in detail the manner in which the well was plugged, indicating where the mud fluid was placed and the method or methods used in introducing it into the hole. If cement or other plugs were used, state the character of same and depth placed, from feet to feet for each plug set.

PLUGGED BACK TOTAL DEPTH 4682'. SANDED HOLE FROM 4682' TO 4340', DUMPED 5 SACKS CEMENT FROM 4340' TO 4300'. HEAVY MUD FROM 4300' TO 265'. ROCK BRIDGE FROM 265' TO 255'. DUMPED 4 YARDS CEMENT INTO 8-5/8" FROM 255' TO BASE OF WELL CELLAR.

(If additional description is necessary, use BACK of this sheet)

Name of Plugging Contractor SANTA FE PIPE AND SUPPLY, INC.,

Address Box 562, GREAT BEND, KANSAS

STATE OF KANSAS, COUNTY OF BARTON, ss.

MONTE CHADD (employee of owner) or (owner or operator) of the above-described well, being first duly sworn on oath, says: That I have knowledge of the facts, statements, and matters herein contained and the log of the above-described well as filed and that the same are true and correct. So help me God. MONTE CHADD, DIST. PROD. SUPT.


(Signature) Monte Chadd

R.R. #2, GREAT BEND, KANSAS (Address)

SUBSCRIBED AND SWORN to before me this 6 day of OCTOBER, 19 70

My commission expires MAY 28, 1973

Notary Public.



Richard H. Dumble

15-077-30084-0000

# WELL LOG

COMPANY Petroleum, Inc.

SEC. 9 T. 31S R. 6W

FARM Wohlschlegel NO. 2

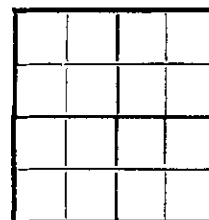
LOC. NW NE

TOTAL DEPTH 4753'

COUNTY Harper, Kansas

COMM. 1-31-66 COMP. 2-18-66

CONTRACTOR Garvey Drilling Company



CASING 8 5/8" @ 216' w/225 sx

5 1/2" @ 4750' w/150 sx

ELEVATION 1522' DF

PRODUCTION Mississippi

FIGURES INDICATE BOTTOM OF FORMATIONS

20' Clay and Sand  
 400' Red Bed and Shale  
 645' Shale  
 1325' Shale and Lime  
 1765' Lime  
 2160' Lime and Shale  
 2485' Shale and Lime  
 3405' Lime and Shale  
 3581' Sand  
 3585' Lime  
 3702' Shale with Lime  
 3719' Shale and Lime  
 3754' Lime  
 3810' Lime and Shale  
 4015' Lime  
 4349' Lime and Shale  
 4585' Lime and Chert  
 4690' Lime and Shale  
 4735' Simpson  
 4753' Sandy Dolomite  
 4753' RTD

RECEIVED  
 STATE CORPORATION COMMISSION  
 18-7-76  
 OCT 7 1970  
 CONSERVATION DIVISION  
 Wichita, Kansas

State of Kansas }  
 County of Barton } ss

I, Sam N. Stephens of Garvey Drilling Company

upon oath state the above and foregoing is a true and correct copy of the log of the Wohlschlegel No. 2 well.

*Sam N. Stephens*

Subscribed and sworn to before me this 26th day of February 19 66

My Commission Expires: November 5, 1969

*Richard D. Boy*  
 NOTARY PUBLIC