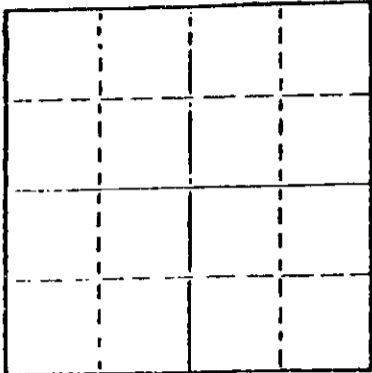


STATE OF KANSAS
STATE CORPORATION COMMISSION

WELL PLUGGING RECORD

Give All Information Completely
Make Required Affidavit
Mail or Deliver Report to
Conservation Division
State Corporation Comm.
245 North Water
Wichita, KS 67202



Locate well correctly on above
Section Plat

Harper County, Sec. 9 Twp. 31S Rge. 6 E/W
Location as "NE/CNW/SW" or footage from lines
1927' FSL & 1927' FWL

Lease Owner Texas Oil & Gas Corp.
Lease Name Stevens "B" Well No. 1
Office Address 200 W. Douglas, Suite 300, Wichita KS 67202
Character of Well (Completed as Oil, Gas or Dry Hole)
Dry hole

Date Well completed 3-20-77 19
Application for plugging filed 3-20-77 19
Application for plugging approved 3-20-77 19
Plugging commenced 3-20-77 19
Plugging completed 3-20-77 19
Reason for abandonment of well or producing formation

If a producing well is abandoned, date of last production 19

Was permission obtained from the Conservation Division or
its agents before plugging was commenced? Yes

Name of Conservation Agent who supervised plugging of this well J. H. Metz, Stafford KS
Producing formation Depth to top Bottom Total Depth of Well 4742'
Show depth and thickness of all water, oil and gas formations.

OIL, GAS OR WATER RECORDS

CASING RECORD

FORMATION	CONTENT	FROM	TO	SIZE	PUT IN	PULLED OUT
		0	227'	8 5/8"		

Describe in detail the manner in which the well was plugged, indicating where the mud fluid
was placed and the method or methods used in introducing it into the hold. If cement or other
plugs were used, state the character of same and depth placed, from feet to
feet for each plug set.

Heavy mud from TD to 240', 35 cement plug mud to 40'
1/2 sack hulls and plug & 15 sacks to base of cellar, 2 sacks
to rat hole.

RECEIVED
STATE CORPORATION COMMISSION

MAR 25 1977
3-25-77
CONS. DIVISION
Wichita, Kansas

(If additional description is necessary, use BACK of this sheet)

Name of Plugging Contractor Xplor Drilling Co
180 S. Rock Road Wichita KS 67207

STATE OF Kansas COUNTY OF Sedgwick, ss.
Wayne L. Kirkman (employee of owner) or (owner or operator)
of the above-described well, being first duly sworn on oath, says: That I have knowledge of
the facts, statements, and matters herein contained and help the log of the above-described well
as filed and that the same are true and correct. So help me God.

(Signature) *Wayne L. Kirkman*
180 S. Rock Road, Wichita KS 67207
(Address)

SUBSCRIBED AND SWORN TO before me this 21 day of March, 1977

Virginia Lee Smith
Virginia Lee Smith, Notary Public.

My commission expires August 25, 1980



15-077-20403-0000

WELL LOG

STEVENS "B" #1
1927' FSL & 1927' FWL
Section 9-31S-6W
Harper County, Kansas.

OPERATOR: TEXAS OIL & GAS CORP. COMMENCED: 3-7-77
CONTRACTOR: XPLOR DRILLING CO. COMPLETED: 3-19-77

CASING RECORD: Ran 5 jts. new 24# 8 5/8", set at 227'. Cement with
255 sacks common, 2% gel. 3% cal.chloride.

<u>FORMATION</u>	<u>FROM</u>	<u>TO</u>	<u>ELEVATION</u>
Red Bed	0	228	1506 GR.
Red Bed, Anhydrite	228	1696	1511 D.F.
Shale & Lime	1696	3351	1514 K.B.
Shale, Lime & Sand	3351	3600	
Lime & Shale	3600	4709	
Lime, Shale & Sand	4709	4742	
RTD	4742		


RECORDED
INDEXED

MAR 25 1977
3-25-77
COUNTY OF SEDGWICK
Wichita, Kansas

STATE OF KANSAS)
) SS:
COUNTY OF SEDGWICK)

I certify that this is a true and correct copy of the Driller's log of
the well drilled 1927' FSL & 1927' FWL of Section 9-31S-6W, Harper County,
Kansas, to the best of my knowledge and belief.

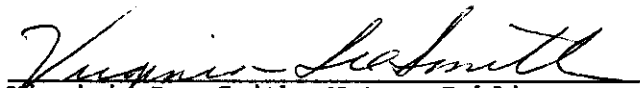
XPLOR DRILLING CO.



Wayne L. Kirkman, Owner

Subscribed and sworn to before me this 23rd. day of March 1977.

MY COMMISSION EXPIRES:
August 25, 1980



Virginia Lee Smith, Notary Public

