

STATE OF KANSAS  
STATE CORPORATION COMMISSION  
200 Colorado Derby Building  
Wichita, Kansas 67202

WELL PLUGGING RECORD  
K.A.R.-82-3-117

API NUMBER 15-165-21,599-0000

LEASE NAME Ryan

WELL NUMBER 1

TYPE OR PRINT  
NOTICE: Fill out completely  
and return to Cons. Div.  
office within 30 days.

4950 Ft. from S Section Line

1650 Ft. from E Section Line

SEC. 7 TWP. 17S RGE. 19 (E/W) (W)

COUNTY Rush

LEASE OPERATOR D & T Oil

ADDRESS P. O. Box 278, Victoria, KS 67671

PHONE#( 913-625-9148 ) OPERATORS LICENSE NO. \_\_\_\_\_

Date Well Completed 2/6/92

Character of Well \_\_\_\_\_

Plugging Commenced 2/6/92

(Oil, Gas, D&A, SWD, Input, Water Supply Well)

Plugging Completed 2/6/92

The plugging proposal was approved on 2-6-92 (date)

by Duane Rankin (KCC District Agent's Name).

Is ACO-1 filed? No If not, is well log attached? Yes

Producing Formation \_\_\_\_\_ Depth to Top \_\_\_\_\_ Bottom \_\_\_\_\_ T.D. 3859'

Show depth and thickness of all water, oil and gas formations.

OIL, GAS OR WATER RECORDS

CASING RECORD

Formation	Content	From	To	Size	Put in	Pulled out
				8-5/8"	240'	-0-

Describe in detail the manner in which the well was plugged, indicating where the mud fluid was placed and the method or methods used in introducing it into the hole. If cement or other plugs were used, state the character of same and depth placed, from \_\_\_\_\_ feet to \_\_\_\_\_ feet each set.

Mud laden fluid 3859'-3847'	50 sks cement @ 270'
40 sks cement @ 3847'	10 sks cement @ 40'
50 sks cement @ 1370'	15 sks in rathole
50 sks cement @ 690'	10 sks in mousehole

(If additional description is necessary, use BACK of this form.)

Name of Plugging Contractor Emphasis Oil Operations License No. 750

Address P. O. Box 506, Russell, KS 67665-0506

NAME OF PARTY RESPONSIBLE FOR PLUGGING FEES: D & T Oil

STATE OF KANSAS COUNTY OF RUSSELL

RECORDED IN CON. DIV. BOOK 155-2-11-92

Kyle B. Branum (Employee of Operator) or (Operator) of above-described well, being first duly sworn on oath, says: That I have knowledge of the facts, statements, and matters herein contained and the log of the above-described well, as filed that the same are true and correct, so help me God.

(Signature) Kyle B. Branum

(Address) Box 506, Russell, KS 67665-0506

SUBSCRIBED AND SWORN TO before me this 10th day of February, 19 92

GLENDA R. TIFFIN  
 NOTARY PUBLIC  
 STATE OF KANSAS  
 MY APPT. EXPIRES 2-6-96

Glenda R. Tiffin  
Glenda R. Tiffin, Notary Public

Commission Expires: 2-6-96

EMPHASIS OIL OPERATIONS

P. O. BOX 506

RUSSELL, KS 67665

DRILLERS LOG

OPERATOR: D & T Oil  
P. O. Box 278  
Victoria, Kansas 67671

CONTRACTOR: Emphasis Oil Operations  
Box 506  
Russell, KS 67665

LEASE: Ryan WELL #1

LOCATION: NE NW NE  
Section 7-17S-19W  
Rush County, Kansas

LOGGERS TOTAL DEPTH: 3858'

ROTARY TOTAL DEPTH: 3859'

COMMENCED: 1/31/92

CASING: 8-5/8" @ 240' w/150 sks cement

ELEVATION: 2113' K.B.

COMPLETED: 2/6/92

STATUS: Dry Hole

DEPTHS & FORMATIONS


(All measurements from K.B.)

Dakota Sand	559'	Lansing-Kansas City	3470'
Cedar Hills	737'	Base Kansas City	3736'
Anhydrite	1319'	Marmaton	3796'
Topeka	3139'	Arbuckle	3847'
Heebner	3428'	R.T.D.	3859'
Toronto	3445'		

RECEIVED  
STATE CORPORATION COMMISSION  
2-11-92  
FEB 11 1992  
CONSERVATION DIVISION  
WICHITA, KANSAS


STATE OF KANSAS )  
                          ) ss  
COUNTY OF RUSSELL)

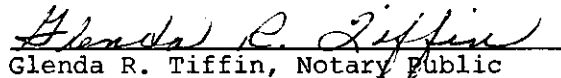
Kyle B. Branum, of Emphasis Oil Operations, states that the above and foregoing is a true and correct log of the above captioned well, to the best of his knowledge.

  
\_\_\_\_\_  
Kyle B. Branum

Subscribed and sworn to before me on February 10, 1992.

My commission expires: February 6, 1996.

  
GLENDA R. TIFFIN  
NOTARY PUBLIC  
STATE OF KANSAS  
MY APPT. EXPIRES 2-6-96

  
\_\_\_\_\_  
Glenda R. Tiffin, Notary Public