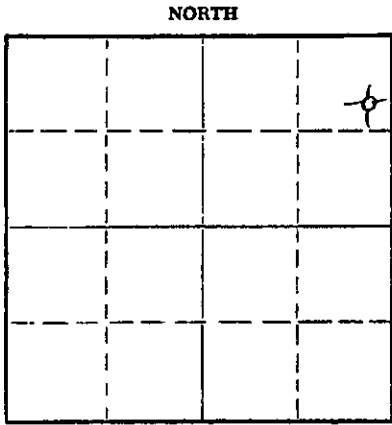


Give All Information Completely  
Make Required Affidavit  
Mail or Deliver Report to:  
Conservation Division  
State Corporation Commission  
212 No. Market  
Wichita, Kansas

WELL PLUGGING RECORD



Locate well correctly on above  
Section Plat

Rush County, Sec. 7 Twp. 17S Rge. 19 (E) W (W)  
Location as "NE/CNW/SW" or footage from lines SE NE NE  
Lease Owner Birmingham-Bartlett Drilling Company  
Lease Name Elmore "A" Well No. 3  
Office Address 300 Kaufman Building, Wichita, Kansas  
Character of Well (completed as Oil, Gas or Dry Hole) D&A  
Date well completed June 4, 1969  
Application for plugging filed June 4, 1969  
Application for plugging approved June 4, 1969  
Plugging commenced June 4, 1969  
Plugging completed June 4, 1969  
Reason for abandonment of well or producing formation D&A

If a producing well is abandoned, date of last production 19  
Was permission obtained from the Conservation Division or its agents before plugging was commenced? Yes

Name of Conservation Agent who supervised plugging of this well Leo F. Massey  
Producing formation \_\_\_\_\_ Depth to top \_\_\_\_\_ Bottom \_\_\_\_\_ Total Depth of Well 3902 Feet  
Show depth and thickness of all water, oil and gas formations.

OIL, GAS OR WATER RECORDS

CASING RECORD

FORMATION	CONTENT	FROM	TO	SIZE	PUT IN	PULLED OUT
				8 5/8"	241.86'	-0-

Describe in detail the manner in which the well was plugged, indicating where the mud fluid was placed and the method or methods used in introducing it into the hole. If cement or other plugs were used, state the character of same and depth placed, from \_\_\_\_\_ feet to \_\_\_\_\_ feet for each plug set.

Completed w/plug,  
130 sx 50-50 poz 6%  
gel by Halliburton.


RECEIVED  
STATE CORPORATION COMMISSION  
JUN 13 1969  
CONSERVATION DIVISION  
Wichita, Kansas

(If additional description is necessary, use BACK of this sheet)  
Name of Plugging Contractor Red Tiger Drilling Company  
Address 1720 Wichita Plaza, Wichita, Kansas 67202

STATE OF Kansas, COUNTY OF Sedgwick, ss.  
Norman E. Klein (employee of owner) or (owner or operator) of the above-described well, being first duly sworn on oath, says: That I have knowledge of the facts, statements, and matters herein contained and the log of the above-described well as filed and that the same are true and correct. So help me God.

(Signature) Norman E. Klein  
1720 Wichita Plaza, Wichita, Kansas  
(Address)

SUBSCRIBED AND SWORN TO before me this 11th day of June, 1969



10-25-72  
Gloria Fawcett  
Notary Public.

DRILLERS LOG

No. 3 Elmore "A"

CASING RECORD: 8 5/8" @ 249' w/185 sx cement  
 COMPANY: Birmingham-Bartlett Drilling Co.  
 CONTRACTOR: Red Tiger Drilling Company  
 COMMENCED: May 26, 1969  
 COMPLETED: June 4, 1969  
 TOTAL DEPTH: 3902'

DESCRIPTION: SE NE NE  
 7-17S-19W  
 Rush County,  
 Kansas  
 ELEVATION:


<u>FORMATION</u>	<u>FROM</u>	<u>TO</u>	<u>REMARKS</u>
Shale & Sand	0	250	
Shale	250	748	
Sand	748	1015	
Shale & Red Bed	1015	1331	
Anhydrite	1331	1368	
Shale	1368	1750	
Shale & Lime	1750	3487	
Lime	3487	3902	

I certify that this is a true and correct copy of the above log to the best of my knowledge.

RED TIGER DRILLING COMPANY

Norman E. Klein  
Norman E. Klein

Subscribed and sworn to before me this 11th day of June, 1969.



Gloria Fawcett  
Notary Public

RECEIVED  
STATE CORPORATION COMMISSION  
JUN 13 1969  
CONSERVATION DIVISION  
Wichita, Kansas