

API NUMBER 15-165-21,640-0000

LEASE NAME Nickel

TYPE OR PRINT
 NOTICE: Fill out completely
 and return to Cons. Div.
 office within 30 days.

WELL NUMBER 1

4950 Ft. from S Section Line

4290 Ft. from E Section Line

SEC. 4 TWP. 17S RGE. 19 (E/W)

COUNTY Rush

LEASE OPERATOR Unrine Oil

ADDRESS 36 Woodchuck - HC 33, South Fork, CO 81154

PHONE# (913)-623-1536 OPERATORS LICENSE NO. 30553

Character of Well D&A

(Oil, Gas, D&A, SWD, Input, Water Supply Well)

Date Well Completed 9/29/93

Plugging Commenced 9/29/93

Plugging Completed 9/29/93

The plugging proposal was approved on 9-29-93 (date)

by Richard Lacy (KCC District Agent's Name).

Is ACO-1 filed? No If not, is well log attached? Yes

Producing Formation _____ Depth to Top _____ Bottom _____ T.D. 3835'

Show depth and thickness of all water, oil and gas formations.

OIL, GAS OR WATER RECORDS

CASING RECORD

Formation	Content	From	To	Size	Put in	Pulled out
				8-5/8"	210'	-0-

Describe in detail the manner in which the well was plugged, indicating where the mud fluid was placed and the method or methods used in introducing it into the hole. If cement or other plugs were used, state the character of same and depth placed, from feet to feet each set.

Mud laden fluid 3835'-1330' 10 sks cement @ 40'
 50 sks cement @ 1330' 10 sks in mousehole
 60 sks cement @ 500' 10 sks in rathole
 40 sks cement @ 240'

(If additional description is necessary, use BACK of this form.)

Name of Plugging Contractor Emphasis Oil Operations License No. 750

Address P. O. Box 506, Russell, Kansas 67665-0506

NAME OF PARTY RESPONSIBLE FOR PLUGGING FEES: Unrine Oil

STATE OF KANSAS COUNTY OF RUSSELL, ss.

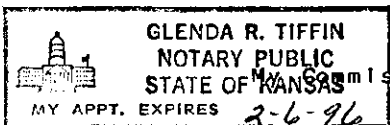
Kyle B. Branum (Employee of Operator) or (Operator) of above-described well, being first duly sworn on oath, says: That I have knowledge of the above-described well, and matters herein contained and the log of the above-described well as filed with the same are true and correct, so help me God.

(Signature) [Signature]

(Address) Box 506, Russell, KS 67665-0506

SUBSCRIBED AND SWORN TO before me this 30th day of September, 19 93

Glenda R. Tiffin
 Glenda R. Tiffin, Notary Public



EMPHASIS OIL OPERATIONS
 A Division of N-B Company, Inc.
 P. O. BOX 506
 RUSSELL, KS 67665

DRILLERS LOG

OPERATOR: Unrine Oil 36 Woodchuck - HC 33 South Fork, CO 81154	CONTRACTOR: Emphasis Oil Operations Box 506 Russell, KS 67665
LEASE: Nickel	WELL #1
	LOCATION: NE NW NW Section 4-17S-19W Rush County, Kansas
ROTARY TOTAL DEPTH: 3835'	ELEVATION: 2080' K.B.
COMMENCED: 9/22/93	COMPLETED: 9/29/93
CASING: 8-5/8" @ 210' w/135 sks cement	STATUS: Dry Hole

DEPTHS & FORMATIONS

(All measurements from K.B.)

Sand & Shale	157'	Shale & Lime	3508'
Cedar Hills	234'	Lansing-Kansas City	3535'
Shale	900'	Lime & Shale	3550'
Anhydrite	1294'	Shale & Lime	3750'
Shale	1331'	Lime	3800'
Shale & Lime	2080'	R.T.D.	3835'
Shale & Sand	2868'		


STATE OF KANSAS)
) ss
 COUNTY OF RUSSELL)

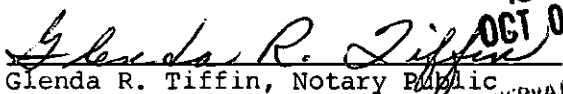
Kyle B. Branum, of Emphasis Oil Operations, states that the above and foregoing is a true and correct log of the above captioned well, to the best of his knowledge.


 Kyle B. Branum

Subscribed and sworn to before me on September 30, 1993.

My commission expires: February 6, 1996.




 Glenda R. Tiffin, Notary Public
 RECEIVED
 STATE CORPORATION COMMISSION
 10-1-93
 OCT 01 1993
 CONSERVATION DIVISION
 Wichita, Kansas