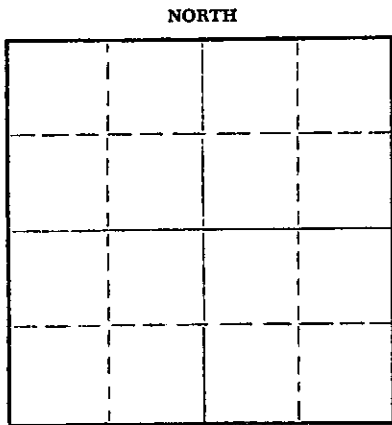


Give All Information Completely
Make Required Affidavit
Mail or Deliver Report to:
Conservation Division
State Corporation Commission
212 No. Market
Wichita, Kansas

WELL PLUGGING RECORD

Rush County, Sec. 16 Twp. 18S Rge. (E) 16(W)
NW SW NW

Location as "NE/CNW/SW" or footage, from lines
Lease Owner **Leben Drilling, Inc.**
Lease Name **Glantz** Well No. **1**
Office Address **Box 486, Great Bend, Kansas**
Character of Well (completed as Oil, Gas or Dry Hole) **Dry Hole**
Date well completed **3-20-70**
Application for plugging filed **March 20** 19 **70**
Application for plugging approved **March 20** 19 **70**
Plugging commenced **March 20** 19 **70**
Plugging completed **March 20** 19 **70**
Reason for abandonment of well or producing formation **Dry Hole**



Locate well correctly on above Section Plat

If a producing well is abandoned, date of last production _____ 19 ____
Was permission obtained from the Conservation Division or its agents before plugging was commenced? **Yes**

Name of Conservation Agent who supervised plugging of this well **Leo Massey**
Producing formation _____ Depth to top _____ Bottom _____ Total Depth of Well **3455** Feet
Show depth and thickness of all water, oil and gas formations.

OIL, GAS OR WATER RECORDS

CASING RECORD

FORMATION	CONTENT	FROM	TO	SIZE	PUT IN	PULLED OUT
				8 5/8	997	none

Describe in detail the manner in which the well was plugged, indicating where the mud fluid was placed and the method or methods used in introducing it into the hole. If cement or other plugs were used, state the character of same and depth placed, from _____ feet to _____ feet for each plug set.

Plugged hole as follows: Hvy mud from TD to 300' plug & 25 sks cement Hvy mud to 40' 1/2 sk hulls & plug bridged w/Kelly and 10 sks cement w/ 2 sks in rathole

RECEIVED
STATE CORPORATION COMMISSION
MAR 30 1970
CONSERVATION DIVISION
Wichita, Kansas

(If additional description is necessary, use BACK of this sheet)
Name of Plugging Contractor **Leben Drilling, Inc.**
Address **Box 486, Great Bend, Kansas**

STATE OF KANSAS COUNTY OF BARTON, ss.
James R. Rodgers (employee of owner) or (owner or operator) of the above-described well, being first duly sworn on oath, says: That I have knowledge of the facts, statements, and matters herein contained and the log of the above-described well as filed and that the same are true and correct. So help me God.

(Signature) James R. Rodgers
Box 486, Great Bend, Kansas
(Address)

SUBSCRIBED AND SWORN to before me this 25th day of March, 19 70

November 13, 1973

Notary Public.



WELL LOG

Company **Leben Drilling, Inc.**

Sec. 16 T. 18S R. 16W

Contractor **Leben Drilling, Inc.**

Loc. NW SW NW

Farm **Glantz #1**

County **Rush County**


Total Depth **3455**

Casing **8 5/8" new 20# set @ 997**
w/250 sx 50/50 poz 4% gel 2% cc
Production **225 sx common 2% cc**

Commenced **3-12-70**

D & A

Completed **3-20-70**



Figures Indicate Bottom of Formations

396	Shale, Sand
523	Sand
635	Shale, Sand
981	Shale
1016	Anhydrite
1670	Shale, Shells
3130	Lime, Shale
3244	Lime
3277	Lime, Shale
3455	Lime
<u>3455</u>	<u>RTD</u>

State of Kansas

County of Barton


)
)
) SS

I, James R. Rodgers of the Leben Drilling, Inc.
upon oath state that the above and foregoing is a true and correct copy
of the log of the Glantz #1 Well.

James R. Rodgers
James R. Rodgers

Subscribed and sworn to before me this 25th day of March, 1970

Helen L. Lindenmuth
Helen L. Lindenmuth



Commission Expires:
November 13, 1973