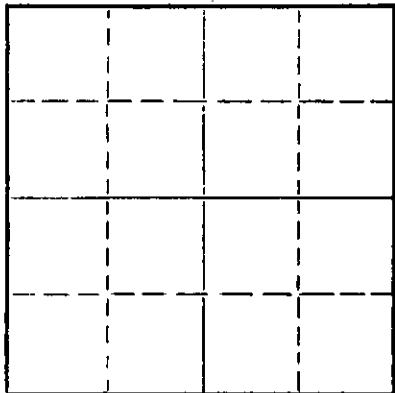


STATE OF KANSAS
STATE CORPORATION COMMISSION

Give All Information Completely
Make Required Affidavit
Mail or Deliver Report to:
Conservation Division
State Corporation Commission
211 No. Broadway
Wichita, Kansas

WELL PLUGGING RECORD

NORTH



Locate well correctly on above
Section Plat

Rush County. Sec. 16 Twp. 18 Rge. 16 (E) (W)X
Location as "NE/CNW/SW" or footage from lines NW NW NW
Lease Owner Osage Oil & Gas
Lease Name Glantz Well No. #1
Office Address 302 Petroleum Building, Wichita, Kansas
Character of Well (completed as Oil, Gas or Dry Hole) Dry Hole
Date well completed June 20, 1957 19
Application for plugging filed July 29, 1957 19
Application for plugging approved _____ 19
Plugging commenced June 20, 1957 19
Plugging completed June 20, 1957 19
Reason for abandonment of well or producing formation dry hole

If a producing well is abandoned, date of last production _____ 19
Was permission obtained from the Conservation Division or its agents before plugging was commenced? Yes

Name of Conservation Agent who supervised plugging of this well Russell Brundage
Producing formation Reagan Sand Depth to top 3461 Bottom 3510 Total Depth of Well 3510 Feet
Show depth and thickness of all water, oil and gas formations.

OIL, GAS OR WATER RECORDS

CASING RECORD

FORMATION	CONTENT	FROM	TO	SIZE	PUT IN	PULLED OUT
				8 5/8	1015'	

Describe in detail the manner in which the well was plugged, indicating where the mud fluid was placed and the method or methods used in introducing it into the hole. If cement or other plugs were used, state the character of same and depth placed, from _____ feet to _____ feet for each plug set.

Filled hole with heavy rotary mud. Ran bottom plug to 330'. 1/3 sack of hulls and 20 sacks of cement. Pushed top plug to 20'. 1/3 sack of hulls and 5 sacks of cement.

(If additional description is necessary, use BACK of this sheet)

Name of Plugging Contractor Woodman & Iannitti Drilling Company
Address 717 Union National Bank, Wichita, Kansas

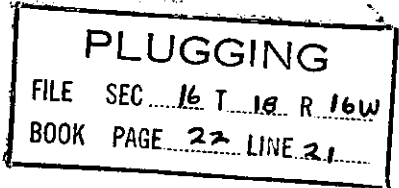
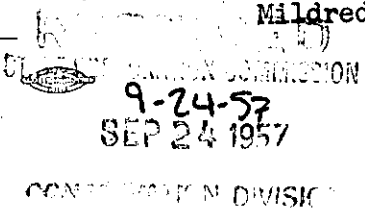

STATE OF KANSAS COUNTY OF SEDGWICK, ss.
K. T. Woodman (owner or operator) of the above-described

well, being first duly sworn on oath, says: That I have knowledge of the facts, statements, and matters herein contained and the log of the above-described well as filed and that the same are true and correct. So help me God.

(Signature) K. T. Woodman
717 Union National Bldg., Wichita 2, Kansas
(Address)

Subscribed and sworn to before me this 29th day of July, 1957

My commission expires March 15, 1961
Mildred E. Lick
Mildred E. Lick, Notary Public.



DRILLING LOG

Company: Woodman & Iannitti Drilling Company, et al.
 Lease: #1 Glantz - NW NW NW Sec. 16-18S-16W, Rush County, Kansas
 Contractor: Woodman & Iannitti Drilling Company
 P. O. Box 387, Hoisington, Kansas
 Date Commenced: June 6, 1957
 Date Completed: June 20, 1957
 T. D. 3510'
 Casing: 8 5/8" set at 1015' with 400 sacks cement

Figures Indicate the Bottom of Formation

0-255	Shale	2470	Broken Lime
405	Shale	2550	Shale & Shells
535	Sand	2770	Shale & Lime
590	Shale & Red Bed	2905	Shale & Lime
630	Sand	3010	Lime
700	Red Bed	3140	Lime
930	Red Bed	3220	Lime
1006	Red Bed	3280	Lime
1015	Anhydrite	3332	Lime
1035	Anhydrite	3344	Lime
1330	Shale	3405	Lime
1367	Red Bed Shale	3465	Lime
1669	Shale & Shells	3473	Reagan Sand
1715	Broken Lime & Shells & Shale	3482	Reagan Sand
1890	Lime & Shale	3485	Reagan Sand
2000	Shale & Lime	3492	Reagan Sand
2110	Shale & Lime	3496	Reagan Sand
2190	Lime	3510	Reagan Sand
2325	Lime & Shale		
2450	Lime & Shale		

GEOLOGICAL TOPS

Elevation	1946 r.b.
Anhydrite	1006 7940
Lansing	3211 -1265
Reagan Sand	3461 -1515
Total Depth	3510 -1564

I certify the above to be a true and correct copy of the Driller's Log and Geological Tops to the best of my knowledge and belief.

WOODMAN & IANNITTI DRILLING CO.

PLUGGING
 FILE SEC 16 T 18 R 16 W
 BOOK PAGE 22 LINE 21

By: K. T. Woodman
 K. T. Woodman