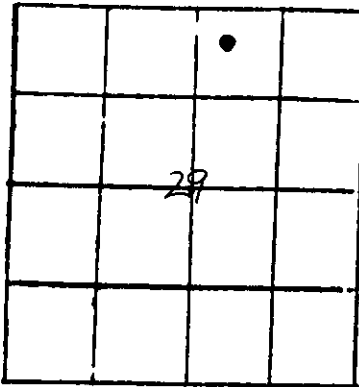


WELL PLUGGING RECORD

Give All Information Completely
 Make Required Affidavit

COUNTY Rush SEC. 29 TWP. 17S RGE. 19 E/W
 Location as in quarters or footage from lines:
 NW NW NE



Locate Well
 correctly on above
 Section Platt.

Lease Owner Kimbark
 Lease Name Coffeen Well No. 1
 Office Address P.O. Box 1516, Dodge City, KS 67801
 Character of Well (Completed as Oil, Gas or Dry Hole): Dry Hole
 Date Well Completed 1-1-83
 Application for plugging filed 1-1-83
 Plugging commenced 1-1-83
 Plugging completed 1-1-83
 Reason for abandonment of well or producing formation Dry Hole

Was permission obtained from the Conservation Division or it's
 Agent's before plugging was commenced? Yes.

Name of Conservation Agent who supervised plugging of this well Robert Metz
 Producing formation _____ Depth to top _____ bottom _____ T.D. 4014'
 Show depth and thickness of all water, oil and gas formations.

OIL, GAS OR WATER RECORDS

Casing Record

Formation	Content	From	To	Size	Put in	Pulled Out
Surface				8-5/8"	349'	None

Describe in detail the manner in which the well was plugged, indicating where the mud
 fluid was placed and the method or methods used in introducing it into the hold. If cement
 or other plugs were used, state the character of same and depth placed, from _____ feet
 to _____ feet for each plug set.

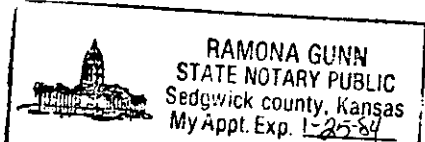
- 1st plug set @ 1380' w/70 sx.
- 2nd plug set @ 340' w/40 sx.
- 3rd plug set @ 40' w/10 sx.
- 10 sx. in the rat hole

(If additional description is necessary, use BACK of this sheet)

Name of Plugging Contractor Murfin Drilling Company

STATE OF KANSAS COUNTY OF SEDGWICK, ss.

David L. Murfin (employee of owner) or (owner or operator) of the
 above-described well, being first duly sworn on oath, says: That I have knowledge of the
 facts, statements, and matters herein contained and the log of the above-described well as
 filed and that the same are true and correct. So help me God.



(Signature) David L. Murfin
 David L. Murfin - 617 Union Center Bldg.
 Wichita, KS 67202 (Address)

SUBSCRIBED AND SWORN TO before me this 11th day of January, 19 83.

Ramona Gunn
 RECEIVED Notary Public.
 Ramona Gunn, STATE CORPORATION COMMISSION

My Commission expires: 1-25-84

1-27-83
 JAN 27 1983
 JAN 13 1983

15-165-21050-0000

WELL LOG

COMPANY Kimbark Oil & Gas

SEC. 29 T. 17S R. 19W
LOC. NW NW NE

FARM Coffeen NO. 1

RIG. NO. 8

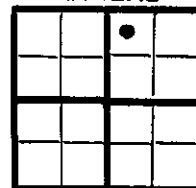
TOTAL DEPTH 4014'

COUNTY Rush
KANSAS

COMM. 12-22-82

COMP. 1-1-83

CONTRACTOR Murfin Drilling Company



CASINO

20	10
15	8-5/8" csg set @ 349' w/200 sx. Common, 3% CC ₂ ELEVATION
12	6 2% gel.
13	5

PRODUCTION

FIGURES INDICATE BOTTOM OF FORMATIONS

Surface Dirt & Shale	715'
Shale & Sand	1374'
Anhydrite	1400'
Shale	3615'
Shale & Lime	4014'

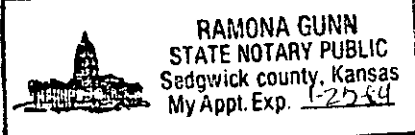
STATE RECEIVED
1-27-83
JAN 27 1983
CONSERVATION DIVISION
Wichita, Kansas

JAN 13 1983

State of KANSAS)
County of SEDGWICK) ss:

I, David L. Murfin of the Murfin Drilling Company

upon oath state that the above and foregoing is a true and correct copy of the log of the Coffeen #1 well.



David L. Murfin

Subscribed and sworn to before me this 11th day of January 19 83.

My Commission Expires: 1-25-84

Ramona Gunn
NOTARY PUBLIC

Melissa Larkin