

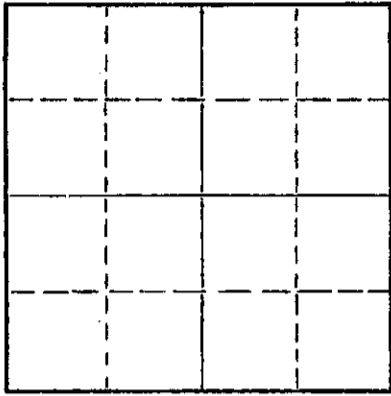
15-465-00098-0000

WELL PLUGGING RECORD

Give All Information Completely
Make Required Affidavit
Mail or Deliver Report to:
Conservation Division
State Corporation Commission
800 Bittling Building
Wichita, Kansas

Rush County, Sec. 27 Twp. 17 Rge. 19 (E) (W)

Location as "NE/CNW&SW" or footage from lines NE NE NE
Lease Owner Honaker-Davis Drlg. Co.
Lease Name Ayman Well No. 1
Office Address Great Bend, Kansas
Character of Well (completed as Oil, Gas or Dry Hole) Dry Hole
Date well completed 4-24 19 56
Application for plugging filed 4-24 19 56
Application for plugging approved 4-24 19 56
Plugging commenced 4-24 1:18 A.M. 19 56
Plugging completed 4-24 2:55 A.M. 19 56
Reason for abandonment of well or producing formation Dry Hole



Locate well correctly on above Section Plat

If a producing well is abandoned, date of last production _____ 19____
Was permission obtained from the Conservation Division or its agents before plugging was commenced? Yes

Name of Conservation Agent who supervised plugging of this well Brundge, Hoisington, Kansas
Producing formation _____ Depth to top _____ Bottom _____ Total Depth of Well 3935 Feet
Show depth and thickness of all water, oil and gas formations.

OIL, GAS OR WATER RECORDS

CASING RECORD

FORMATION	CONTENT	FROM	TO	SIZE	PUT IN	PULLED OUT
				8-5/8	208	None

Describe in detail the manner in which the well was plugged, indicating where the mud fluid was placed and the method or methods used in introducing it into the hole. If cement or other plugs were used, state the character of same and depth placed, from _____ feet to _____ feet for each plug set.

Filled hole with heavy rotary mud to 210'. Put in 1/3 sack hulls ahead of plug. Dumped in 20 sacks cement. Filled hole to 37' with heavy rotary mud. Put in 1/3 sack hulls ahead of plug. Dumped in 10 sacks cement.

RECEIVED
STATE OF KANSAS
APR 27 1956
4-27-56
CONSERVATION DIVISION
Wichita, Kansas

(If additional description is necessary, use BACK of this sheet)

Name of Plugging Contractor Honaker-Davis Drlg. Co.
Address Great Bend, Kansas

STATE OF KANSAS, COUNTY OF BARTON, ss.
R. L. Ellison (employee of owner) or (owner or operator) of the above-described well, being first duly sworn on oath, says: That I have knowledge of the facts, statements, and matters herein contained and the log of the above-described well as filed and that the same are true and correct. So help me God.
(Signature) R. L. Ellison

SUBSCRIBED AND SWORN TO before me this 25th day of April, 1956

My commission expires 6-25-59
Kenneth G. Fischer, Notary Public.

PLUGGING
FILE SEC 27 T 17 R 19W
BOOK PAGE 57 LINE 7

DRILLERS LOG


Axman No. 1
 Loc: NE NE NE
 Sec: 27-17-19
 Rush County, Kansas
 Company: Honaker-Davis Drilg. Co., et al
 Contractor: Honaker-Davis Drilg. Co.

Comm: 4-12-56
 Comp: 4-24-56
 Rotary Total Depth: 3935'
 Casing: 8-5/8" at 208'
 D & A


0	20	Surface soil & clay
20	60	Clay
60	209	Blue Shale & Shells
209	215	Shale
215	330	Shale & Shells
330	400	Sand, Shale, Shell Strks.
400	645	Shale & Red Bed
645	725	Dakota Sand
725	1330	Red Bed & Shale
1330	1345	Red Bed
1345	1382	Anhydrite
1382	1565	Shale & Shells
1565	1860	Shale, Shells & Salt
1860	2060	Shale & Shells
2060	2115	Anhydrite & Shale
2115	2210	Shale & Anhydrite, Shells
2210	2230	Lime
2230	2240	Sand
2240	2260	Lime
2260	2410	Shale & Lime, Sand Strks.
2410	2525	Lime
2525	2610	Lime & Shale
2610	2660	Shale & Shells
2660	2785	Lime & Shale
2785	3210	Shale & Lime
3210	3373	Lime
3373	3480	Lime & Shale
3480	3615	Lime
3615	3842	Lime & Chert
3842	3875	Chert & Lime
3875	3883	Lime & Chert
3883	3897	Conglomerate
3897	3910	Lime
3910	3935	Arbuckle
3935		Rotary Total Depth D & A

RECEIVED
 STATE CORPORATION COMMISSION
 APR 27 1956
 4-27-56
 CONSERVATION DIVISION
 Wichita, Kansas

I certify that this is the true and correct copy of the above log to the best of my knowledge.


 H. S. Forbes

Subscribed and sworn to before me this 25th day of April, 1956.


 Kenneth G. Fischer, Notary Public

My commission expires: 6-25-59

PLUGGING
 FILE SEC 27 T 17 R 19W
 BOOK PAGE 57 LINE 7