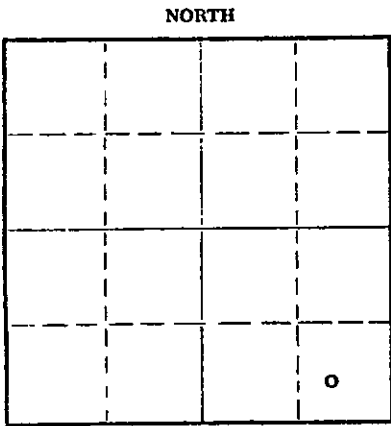


WELL PLUGGING RECORD

Give All Information Completely  
Make Required Affidavit  
Mail or Deliver Report to:  
Conservation Division  
State Corporation Commission  
211 No. Broadway  
Wichita, Kansas

Rush County. Sec. 1 Twp. 18S Rge. (E) 17(W)  
Location as "NE/CNW/SW" or footage from lines c SE SE  
Lease Owner John O. Farmer, Inc.  
Lease Name Brack Well No. 1  
Office Address 370 W. Wichita, Russell, Kansas 67665  
Character of Well (completed as Oil, Gas or Dry Hole) Dry Hole  
Date well completed June 27 19 73  
Application for plugging filed June 27 19 73  
Application for plugging approved June 27 19 73  
Plugging commenced June 27 19 73  
Plugging completed June 27 19 73  
Reason for abandonment of well or producing formation Dry Hole



Locate well correctly on above  
Section Plat

If a producing well is abandoned, date of last production 19  
Was permission obtained from the Conservation Division or its agents before plugging was commenced? Yes

Name of Conservation Agent who supervised plugging of this well Leo F. Massey  
Producing formation Depth to top Bottom Total Depth of Well 3568 Feet  
Show depth and thickness of all water, oil and gas formations.

OIL, GAS OR WATER RECORDS				CASING RECORD		
FORMATION	CONTENT	FROM	TO	SIZE	PUT IN	PULLED OUT
		0	1075'	8 5/8"	1075'	None

Describe in detail the manner in which the well was plugged, indicating where the mud fluid was placed and the method or methods used in introducing it into the hole. If cement or other plugs were used, state the character of same and depth placed, from feet to feet for each plug set.

Plug:  
300' w/25 sacks cement  
40' w/10 sacks cement

RECEIVED  
STATE CORPORATION COMMISSION  
JUL 3 1973  
7-3-73  
CONSERVATION DIVISION  
Wichita, Kansas


(If additional description is necessary, use BACK of this sheet)  
Name of Plugging Contractor Hellar Drilling Company, Inc.  
Address 339 Union Center Bldg., Wichita, Kansas 67202

STATE OF Kansas, COUNTY OF Sedgwick, ss.  
D. L. Hellar, Pres. of Hellar Drlg. Co. Inc. (employee of owner) or (owner or operator) of the above-described well, being first duly sworn on oath, says: That I have knowledge of the facts, statements, and matters herein contained and the log of the above-described well as filed and that the same are true and correct. So help me God.

(Signature) D. L. Hellar D. L. Hellar, President  
339 Union Center Bldg., Wichita, Kansas 67202  
(Address)

Subscribed and Sworn to before me this 2nd day of July, 19 73  
Catherine Darcey  
Catherine Darcey - Notary Public.

My commission expires March 25, 1976



DRILLER'S LOG

COMPANY: John O. Farmer, Inc., 370 W. Wichita, Russell, Kansas 67665  
 CONTRACTOR: Hellar Drilling Company, Inc., Wichita, Kansas 67202  
 LEASE: #1 Brack  
 LOCATION: C SE SE 1-18S-17W, Rush County, Kansas  
 COMMENCED: June 19, 1973  
 COMPLETED: June 27, 1973  
 CASING: Set 8 5/8" Surface Casing @ 1075' w/450 sacks cement

0-101	Surface Soil & Sand & Shale
101-486	Surface Soil & Sand
486-913	Surface Sand
913-1064	Shale
1064-1097	Anhydrite
1097-1370	Shale & Shells
1370-2006	Salt Section
2006-2036	Shale
2036-2210	Lime & Shale
2210-2375	Lime (Ft. Riley)
2375-2541	Lime
2541-3325	Lime & Shale
3325-3435	Lime
3435-3520	Lime (Cherty)
3520-3568	Lime
3568	Rotary Total Depth
	D & A

RECEIVED  
 STATE CORPORATION COMMISSION  
 JUL 3 1973  
 7-3-73  
 CONSERVATION DIVISION  
 Wichita, Kansas

STATE OF KANSAS        )  
                               ) SS  
 COUNTY OF SEDGWICK    )


I, D. L. Hellar, do hereby certify that the above and foregoing is a true and correct copy of the log of the #1 Brack, located in c SE SE 1-18S-17W, Rush County, Kansas, as reflected by the files of the Hellar Drilling Company, Inc.

HELLAR DRILLING COMPANY, INC.

By *D. L. Hellar*  
 President - D. L. Hellar

Subscribed and sworn to before me, a Notary Public, in and for Sedgwick County, Kansas, this 2nd day of July, 1973.

My Commission Expires:  
 March 25, 1976.



*Catherine Darcey*  
 Notary Public - Catherine Darcey