

15-165-21015-00-00

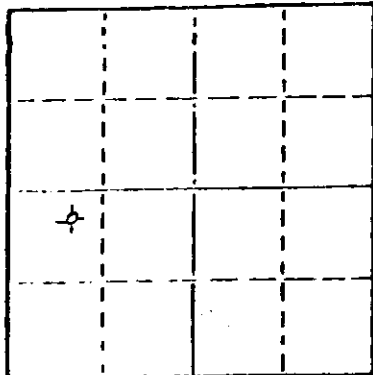
STATE OF KANSAS
STATE CORPORATION COMMISSION

WELL PLUGGING RECORD

Give All Information Completely
Make Required Affidavit
Mail or Deliver Report to
Conservation Division
State Corporation Comm.
245 North Water
Wichita, KS 67202

Rush County. Sec. 30 Twp. 17S Rge. 18 XYW
Location as "NE/CNW $\frac{1}{4}$ SW $\frac{1}{4}$ " or footage from lines
NE/4 NW/4 SW/4

Lease Owner Hummon Corporation
Lease Name Wilson Well No. 1
Office Address 400 One Main Place, Wichita, KS
Character of Well (Completed as Oil, Gas or Dry Hole) Dry Hole



Locate well correctly on above
Section Plot

Date Well completed 8-13-82 19
Application for plugging filed 8-13-82 19
Application for plugging approved 8-13-82 19
Plugging commenced 8-13-82 19
Plugging completed 8-13-82 19
Reason for abandonment of well or producing formation _____

If a producing well is abandoned, date of last production _____ 19

Was permission obtained from the Conservation Division or its agents before plugging was commenced? Yes

Name of Conservation Agent who supervised plugging of this well Steve Durant
Producing formation _____ Depth to top _____ Bottom _____ Total Depth of Well 3867'
Show depth and thickness of all water, oil and gas formations.

OIL, GAS OR WATER RECORDS

CASING RECORD

FORMATION	CONTENT	FROM	TO	SIZE	PUT IN	PULLED OUT
	Surface	0	616.30	8-5/8"	yes	no

Describe in detail the manner in which the well was plugged, indicating where the mud fluid was placed and the method or methods used in introducing it into the hold. If cement or other plugs were used, state the character of same and depth placed, from _____ feet to _____ feet for each plug set.

1st plug @ 780' w/ 40 sx. cement
2nd plug @ 600' w/ 70 sx.
Bridge & Plug @ 40' w/ 10 sx.
10 sx. in rathole
5 sx. in mousehole
Job complete @ 4:00 p.m. 8-13-82

RECEIVED
STATE CORPORATION COMMISSION

AUG 20 1982

CONSERVATION DIVISION
Wichita, Kansas

08-20-1982

(If additional description is necessary, use BACK of this sheet)

Name of Plugging Contractor Big-H Drilling, Inc.

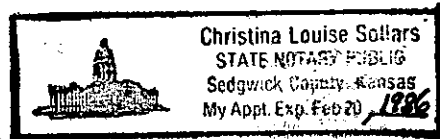
STATE OF KANSAS COUNTY OF SEDGWICK, ss.
Wilber Berg of Hummon Corporation (employee of owner) or (owner or operator)
of the above-described well, being first duly sworn on oath, says: That I have knowledge of the facts, statements, and matters herein contained and the log of the above-described well as filed and that the same are true and correct. So help me God.

(Signature) Wilber Berg
400 One Main Place, Wichita, Kansas
(Address)

SUBSCRIBED AND SWORN TO before me this 19th day of August, 19 82

Christina Louise Sollars
Notary Public.

My commission expires 2-20-86



DRILLERS LOG

15-165-21015-00-00

#1 Wilson

CASING RECORD:	COMPANY: Hummon Corporation	DESCRIPTION:
8-5/8" @ 616.30 w/ 300 sx. cement	CONTRACTOR: Big-H Drilling, Inc.	NE NW SW Sec. 30-17S-18W Rush County, Kansas
	COMMENCED: August 7, 1982	
PLUGGED & ABANDONED	COMPLETED: August 13, 1982	TOTAL DEPTH: 3867'

<u>FORMATION</u>	<u>FROM</u>	<u>TO</u>	<u>REMARKS</u>
Post Rock	0	620	
Red Beds, shale & sand	620	1506	
Salt	1506	1597	
Shale & lime	1597	2330	
Lime & shale	2330	2763	
Shale & lime	2763	3046	
Lime & shale	3046	3460	
Shale & lime	3460	3530	
Lime & shale	3530	3716	
Shale & lime	3716	3864	
Sand & shale	3864	3867	
RTD	3867		

I certify that this is a true and correct copy of the above log to the best of my knowledge.

BIG-H DRILLING, INC.


Karen R. Tennis

 Karen R. Tennis

Subscribed and sworn to before me this 19th day of August, 1982.

Christina Louise Sollar

 Notary Public



RECEIVED
 STATE CORPORATION COMMISSION
 08-20-1982
 AUG 20 1982

CONSERVATION DIVISION
Wichita, Kansas