

15-165-20349-00-00

STATE OF KANSAS
STATE CORPORATION COMMISSION

Form CP-4

Give All Information Completely
Make Required Affidavit
Mail or Deliver Report to:
Conservation Division
State Corporation Commission
212 No. Market
Wichita, Kansas 67202

WELL PLUGGING RECORD

Rush County, Sec. 20 Twp. 17S Rge. 18 (E) 18 (W)

Location as "NE/CNWxSWx" or footage from lines C NE SE

Lease Owner Walters Drilling Co.

Lease Name Weber Well No. 1

Office Address 400 Insurance Bldg., Wichita, Kansas

Character of Well (completed as Oil, Gas or Dry Hole) Dry Hole

Date well completed 9-9 19 70

Application for plugging filed 9-9 19 70

Application for plugging approved 9-9 19 70

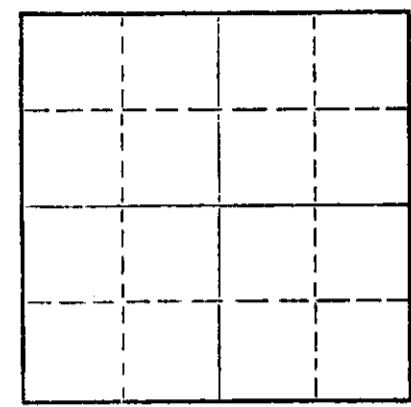
Plugging commenced 9-9 19 70

Plugging completed 9-9 19 70

Reason for abandonment of well or producing formation No oil or gas found in commercial quantities.

If a producing well is abandoned, date of last production --- 19 --

Was permission obtained from the Conservation Division or its agents before plugging was commenced? Yes



Locate well correctly on above Section Plat

Name of Conservation Agent who supervised plugging of this well Leo Massey, Hays, Kansas

Producing formation _____ Depth to top _____ Bottom _____ Total Depth of Well 3845 Feet

Show depth and thickness of all water, oil and gas formations.

OIL, GAS OR WATER RECORDS

CASING RECORD

FORMATION	CONTENT	FROM	TO	SIZE	PUT IN	PULLED OUT
				8-5/8"	529'	-0-

Describe in detail the manner in which the well was plugged, indicating where the mud fluid was placed and the method or methods used in introducing it into the hole. If cement or other plugs were used, state the character of same and depth placed, from _____ feet to _____ feet for each plug set.

Set first plug at 500 feet with 30 sacks; second plug at 40 feet with 10 sacks; solid bridge to surface. Plugging completed at 1:15 p.m. 9-9-70.

RECEIVED
STATE CORPORATION COMMISSION
SEP 15 1970
CONSERVATION DIVISION
Wichita, Kansas

Name of Plugging Contractor Rains & Williamson Oil Co., Inc. 09-15-1970
Address 1425 Wichita Plaza, Wichita, Kansas

STATE OF KANSAS, COUNTY OF SEDGWICK, ss.

Wilson Rains (employee of owner) or (owner or operator) of the above-described well, being first duly sworn on oath, says: That I have knowledge of the facts, statements, and matters herein contained and the log of the above-described well as filed and that the same are true and correct. So help me God.

(Signature) Wilson Rains
1425 Wichita Plaza, Wichita, Kansas
(Address)

Subscribed AND SWORN to before me this 14 day of September, 19 70



Jeanine Durand
Notary Public.

My Commission Expires March 31, 1974

15-165-20349-00-00

ROTARY DRILLING LOG

Operator: Walters Drilling Co.
WEBER #1
C NE SE Section 20-17S-18W
Rush County, Kansas

Contractor: Rains & Williamson
Oil Co., Inc.
Commenced: 9-1-70
Completed: 9-9-70
Casing: 8-5/8"/529'/250 sacks

Formations


Surface Clay	45'
Shale and Sand	250'
Shale and Shells	540'
Shale	622'
Sand	940'
Shale and Red Bed	1287'
Anhydrite	1321'
Shale	1385'
Shale and Red Bed	1950'
Shale and Lime	1985'
Lime and Shale	3405'
Lime	3720'
Lime and Chert	3788'
Lime and Sand	3803'
Sand	3845'
 Rotary Total Depth	 3845'

RECEIVED
STATE CORPORATION COMMISSION
SEP 15 1970
CONSERVATION DIVISION
Wichita, Kansas


09-15-1970

We certify the above log is true and correct, to the best of our knowledge and belief.

RAINS & WILLIAMSON OIL CO., INC.


Wilson Rains

Subscribed and sworn to me, a Notary Public within and for the State of Kansas, County of Sedgwick this 14 day of September, 1970.


Jeanine Durand Notary Public



My Commission Expires: 3-31-74