

15-165-20387-00-00

STATE OF KANSAS
STATE CORPORATION COMMISSION


Form CP-4

Give All Information Completely
Make Required Affidavit
Mail or Deliver Report to:
Conservation Division
State Corporation Commission
212 No. Market
Wichita, Kansas 67202

WELL PLUGGING RECORD

Rush County, Sec 30 Twp. 17S Rge. X(8) 20 (W)

Location as "NE/CNW/SW" or footage from lines SE SE SW
Lease Owner Pickrell Drilling Company
Lease Name Sloan "A" Well No. 1
Office Address 705 Fourth National Bank Bldg., Wichita, Kansas 67202
Character of Well (completed as Oil, Gas or Dry Hole) Dry Hole
Date well completed April 26 1971
Application for plugging filed April 26 1971
Application for plugging approved April 26 1971
Plugging commenced April 26 1971
Plugging completed April 26 1971
Reason for abandonment of well or producing formation Dry Hole



Locate well correctly on above Section Plat

If a producing well is abandoned, date of last production 19
Was permission obtained from the Conservation Division or its agents before plugging was commenced? Yes

Name of Conservation Agent who supervised plugging of this well Leo Massey
Producing formation _____ Depth to top _____ Bottom _____ Total Depth of Well 4218 Feet

Show depth and thickness of all water, oil and gas formations.

OIL, GAS OR WATER RECORDS

CASING RECORD

FORMATION	CONTENT	FROM	TO	SIZE	PUT IN	PULLED OUT
				8-5/8"	413'	None

Describe in detail the manner in which the well was plugged, indicating where the mud fluid was placed and the method or methods used in introducing it into the hole. If cement or other plugs were used, state the character of same and depth placed, from _____ feet to _____ feet for each plug set.

Bottom Plug @ 500' w/50 sacks, Middle Plug @ 240' w/25 sacks,
Top Plug @ 40' w/10 sacks.

RECEIVED
STATE CORPORATION COMMISSION
MAY 4 1971
CONSERVATION DIVISION
Wichita, Kansas
04-04-1971


(If additional description is necessary, use BACK of this sheet)

Name of Plugging Contractor Pickrell Drilling Company
Address 705 Fourth National Bank Building, Wichita, Kansas 67202

STATE OF Kansas, COUNTY OF Sedgwick, ss.
C. W. Sebitts (employee of owner) or (owner or operator) of the above-described

well, being first duly sworn on oath, says: That I have knowledge of the facts, statements, and matters herein contained and the log of the above-described well as filed and that the same are true and correct. So help me God.

(Signature) C. W. Sebitts
705 Fourth National Bank Bldg., Wichita, Kansas
(Address)



Subscribed and sworn to before me this 30th day of April, 1971

Esther Lamone
Notary Public.

My commission expires January 19, 1973

ROTARY DRILLING LOG

COMPANY: Pickrell Drilling Company
705 Fourth National Bank Building
Wichita, Kansas 67202

Rotary Drilling Commenced 4/16/71

Rotary Drilling Completed 4/26/71

LOCATION: Sloan "A" No. 1, SE SE SW, Section 30-17S-20W,
Rush County, Kansas

CONTRACTOR: **PICKRELL DRILLING COMPANY**
Wichita, Kansas

CASING RECORD: Run 19 joints 8-5/8" surface casing set @ 413' KB. Cemented
w/200 sacks. Completed 5:45 P.M. Circulated.

No oil string run. D & A, Completed 7:00 A.M. April 26, 1971

LOG

(Figures indicate bottom of formation — measurements from top of rotary bushing.)

280	Surface, Soil, Clay		<u>C.F.S.</u>
413	Shale & Sand Streaks		3660
860	Shale		3685
1070	Sand		3730
1426	Shale		3795
1458	Anhydrite		4105
1570	Shale		4115
2071	Shale & Lime		4155
2322	Shale		4172
2630	Lime & Shale		4185
2780	Lime		4195
3215	Lime & Shale		4218
3440	Shale & Sand Lime		
3535	Lime & Shale		
3583	Sandy Lime & Shale		<u>S. L. M.</u>
3623	Heebner	Board	4141.80
3635	Lansing	Strap	4141.25
3700	Shale & Lime		.55 Difference
3891	Lime & Shale		
3980	Lime		
4060	Lime & Shale		<u>Slope Tests</u>
4218	Miss., RTD		2000
			2500
			3000
			3500
			4000

RECEIVED
STATE CORPORATION COMMISSION
MAY 4 1971
CONSERVATION DIVISION
Wichita, Kansas
05-04-1971

The undersigned, C. W. Sebitts, Attorney-in-Fact for PICKRELL DRILLING COMPANY, hereby certifies in behalf of said Company, that the above is a true and correct log of the formation encountered in drilling the above well as reflected by the Daily Drilling Reports.


PICKRELL DRILLING COMPANY
By [Signature]
C. W. Sebitts Attorney-in-Fact

STATE OF KANSAS }
COUNTY OF SEDGWICK } ss.:

On this 30th day of April, 1971, before me the undersigned, a Notary Public, in and for

the County and State aforesaid, personally appeared C. W. Sebitts, to me known to be the identical person who subscribed the name of PICKRELL DRILLING COMPANY to the foregoing instrument as its Attorney-in-Fact and acknowledged to me that he executed the same as his free and voluntary act and deed, and as the free and voluntary act and deed of such company, for the uses and purposes therein set forth.

Given under my hand and seal of office the day and year last above written.



My commission expires: January 19, 1973

[Signature]
Esther Lamone Notary Public