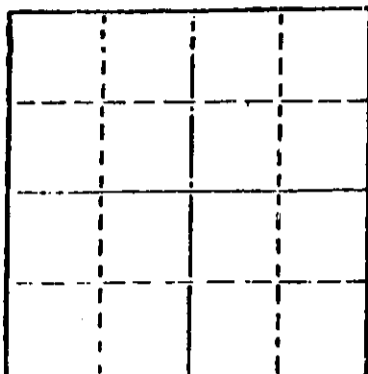


STATE OF KANSAS
STATE CORPORATION COMMISSION

WELL PLUGGING RECORD

Give All Information Completely
Make Required Affidavit
Mail or Deliver Report to
Conservation Division
State Corporation Comm.
245 North Water
Wichita, KS 67202

Rush County. Sec. 1 Twp. 17S Rge. 20 ~~XX~~/W
Location as "NE/CNW $\frac{1}{4}$ SW $\frac{1}{4}$ " or footage from lines _____
C SW NE
Lease Owner Prairie Oil, Inc.
Lease Name Baldwin "C" Well No. 1
Office Address 1786 So. Seneca #4, Wichita, KS 67213
Character of Well (Completed as Oil, Gas or Dry Hole) _____
Dry Hole



Locate well correctly on above
Section Plat

Date Well completed 9-23 19 81
Application for plugging filed 9-23 19 81
Application for plugging approved 9-23 19 81
Plugging commenced 9-23 19 81
Plugging completed 9-23 19 81
Reason for abandonment of well or producing formation _____
Dry Hole

If a producing well is abandoned, date of last production _____ 19 _____

Was permission obtained from the Conservation Division or its agents before plugging was commenced? Yes

Name of Conservation Agent who supervised plugging of this well Steve Durrant
Producing formation _____ Depth to top _____ Bottom _____ Total Depth of Well _____
Show depth and thickness of all water, oil and gas formations.

OIL, GAS OR WATER RECORDS

CASING RECORD

FORMATION	CONTENT	FROM	TO	SIZE	PUT IN	PULLED OUT
				8-5/8"	243'	-0-

Describe in detail the manner in which the well was plugged, indicating where the mud fluid was placed and the method or methods used in introducing it into the hold. If cement or other plugs were used, state the character of same and depth placed, from _____ feet to _____ feet for each plug set.

Mud laden fluid 3851' - 780'

70 sks cement @ 780'

30 sks cement @ 240'

10 sks cement @ 40'

5 sks cement in rat hole.

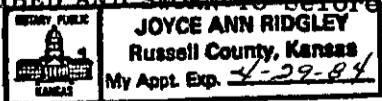
(If additional description is necessary, use BACK of this sheet)

Name of Plugging Contractor Emphasis Oil Operations

STATE OF KANSAS COUNTY OF RUSSELL, ss.
Joe K. Branum (employee of owner) or (owner or operator)
of the above-described well, being first duly sworn on oath, says: That I have knowledge of the facts, statements, and matters herein contained and the log of the above-described well as filed and that the same are true and correct. So help me God.

(Signature) [Signature]
P. O. Box 506, Russell, KS 67665
(Address)

SUBSCRIBED AND SWORN TO before me this 28th day of September, 19 81



[Signature]
Notary Public.

My commission expires April 29, 1984

RECEIVED
STATE CORPORATION COMMISSION

SEP 29 1981
09-29-1981
CONSERVATION DIVISION
Wichita, Kansas

15-165-20924-00-00

EMPHASIS OIL OPERATIONS

P. O. Box 506

Russell, Kansas 67665

DRILLERS LOG

OPERATOR: Prairie Oil, Inc.
1786 So. Seneca #4
Wichita, Kansas 67213

CONTRACTOR: Emphasis Oil Operations
P. O. Box 506
Russell, Kansas 67665

LEASE: Baldwin "C" WELL: #1

LOCATION: C SW NE
Section 1-17S-20W
Rush County, Kansas

Total Depth: 3851'

Elevation:

Commenced: 9-15-81

Completed: 9-23-81

Casing: 8-5/8" @ 243' with 165 sks cement

Status: Dry Hole


DEPTHS & FORMATIONS

(All measurements from K.B.)

Top Soil & clay	70'	Anhydrite	1336'
Sand, clay & shale	250'	Shale	2025'
Sand & shale	759'	Lime & shale	3025'
Sand	976'	Lime	3300'
Sand & shale	996'	Lime & shale	3430'
Shale & red bed	1294'	Lime (R.T.D.)	3851'

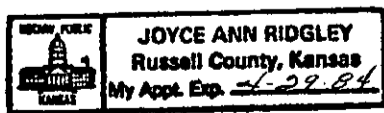
STATE OF KANSAS)
) ss:
COUNTY OF RUSSELL)

I, Joe K. Branum, of Emphasis Oil Operations, state that the above and foregoing is a true and correct log of the above captioned well.


Joe K. Branum

Subscribed and sworn to before me this 28th day of September, 1981.

My Commission Expires: April 29, 1984.




Notary Public

RECEIVED
STATE CORPORATION COMMISSION
09-29-1981
SEP 29 1981

CONSERVATION DIVISION
Wichita, Kansas