

15-165-20159-0000

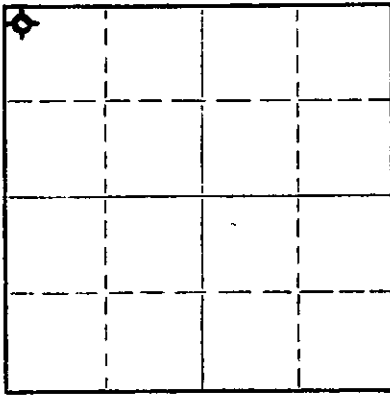
STATE OF KANSAS
STATE CORPORATION COMMISSION

Form CP-4

WELL PLUGGING RECORD

Give All Information Completely
Make Required Affidavit
Mail or Deliver Report to:
Conservation Division
State Corporation Commission
212 No. Market
Wichita, Kansas

NORTH



Locate well correctly on above
Section Plat

Rush County. Sec. 9 Twp. 17 Rge. 19W (E) (W)
Location as "NE/CNW/SW" or footage from lines NW NW NW
Lease Owner Donald C. Slawson
Lease Name Curtis 'A' Well No. 1
Office Address 408 One Twenty Building-Wichita, Kansas
Character of Well (completed as Oil, Gas or Dry Hole) Dry Hole
Date well completed June 21, 1968
Application for plugging filed June 21, 1968
Application for plugging approved June 21, 1968
Plugging commenced June 21, 1968
Plugging completed June 21, 1968
Reason for abandonment of well or producing formation Dry Hole

If a producing well is abandoned, date of last production 19
Was permission obtained from the Conservation Division or its agents before plugging was commenced? Yes

Name of Conservation Agent who supervised plugging of this well Leo Massey-Box 582-Hays, Kansas 67601
Producing formation _____ Depth to top _____ Bottom _____ Total Depth of Well 3915 Feet
Show depth and thickness of all water, oil and gas formations.

OIL, GAS OR WATER RECORDS

CASING RECORD

FORMATION	CONTENT	FROM	TO	SIZE	PUT IN	PULLED OUT

Describe in detail the manner in which the well was plugged, indicating where the mud fluid was placed and the method or methods used in introducing it into the hole. If cement or other plugs were used, state the character of same and depth placed, from _____ feet to _____ feet for each plug set.

Mud to 600', 70 sax cement
Mud to 240', 20 sax cement
Mud to 40', 1/2 sac hulls, set plug, 10 sx cement
2 sx cement in rat hole.

RECEIVED
STATE CORPORATION COMMISSION
JUN 28 1968
CONSERVATION DIVISION
Wichita, Kansas

(If additional description is necessary, use BACK of this sheet)
Name of Plugging Contractor Slawson Drilling Company, Inc.
Address Suite 408 One Twenty Building - Wichita, Kansas 67202

STATE OF KANSAS, COUNTY OF SEDGWICK, ss.
DONALD C. SLAWSON (employee of owner) or (owner or operator) of the above-described well, being first duly sworn on oath, says: That I have knowledge of the facts, statements, and matters herein contained and the log of the above-described well as filed and that the same are true and correct. So help me God.

(Signature) [Signature]
408 One Twenty Bldg-Wichita, Kansas
(Address)

Subscribed and sworn to before me this 27th day of June, 19 68



May 15, 1971
Linda R. Sparr
Notary Public.

WELL LOG

Company: Donald C. Slawson
Suite 408 One Twenty Building
Wichita, Kansas 67202

Lease: Curtis 'A' #1
NW NW NW, Sec. 9-17-19W
Rush County, Kansas

Total Depth: 3915' Elevation: 2095 K.B.

Contractor: Slawson Drilling Company, Inc.

Commenced: June 12, 1968

Completed: June 21, 1968

Casing: 8 5/8" at 262' with 190 sax cement

0-70	Surface Clay
70-615	Shale & Shells
615-1312	Red Bed & Shale
1312-1355	Anhydrite
1355-2044	Shale & Shells
2044-2215	Shale & Lime
2215-3190	Lime & Shale
3190-3879	Lime
3879-3915	Dolomite
3915	Total Depth


RECEIVED
STATE CORPORATION COMMISSION
JUN 28 1968
CONSERVATION DIVISION
Wichita, Kansas


STATE OF KANSAS)
) SS:
COUNTY OF SEDGWICK)

I, Donald C. Slawson, of the Slawson Drilling Company, Inc., upon oath state that the above and foregoing is a true and correct copy of the log of the Curtis 'A' #1 well.


DONALD C. SLAWSON

Subscribed and sworn to before me this 27th day of June, 1968.




Linda R. Sparr, Notary Public

Commission Expires:
May 15, 1971