

15-165-00265-0000

STATE OF KANSAS
STATE CORPORATION COMMISSION


WELL PLUGGING RECORD

OR
FORMATION PLUGGING RECORD

Strike out upper line
when reporting plug-
ging off formations.

Give All Information Completely
Make Required Affidavit
Mail or Deliver Report to:
Conservation Division
State Corporation Commission
800 Bittling Building
Wichita, Kansas

NORTH



Locate well correctly on above
Section Plat

Rush County, Sec. 10 Twp. 17 Rge. (E) 19 (W)

Location as "NE $\frac{1}{4}$ NW $\frac{1}{4}$ SW $\frac{1}{4}$ " or footage from lines. NE, NE

Lease Owner. J. M. Huber Corporation et al

Lease Name. Pelz Well No. 1

Office Address. Petroleum Building, Wichita, Kansas

Character of Well (completed as Oil, Gas or Dry Hole) dry

Date well completed. 12-31-46 19

Application for plugging filed. 12-31-46 19

Application for plugging approved. 12-31-46 19

Plugging commenced. 12-31-46 19

Plugging completed. 12-31-46 19

Reason for abandonment of well or producing formation. dry

If a producing well is abandoned, date of last production 19

Was permission obtained from the Conservation Division or its agents before plugging was com-
menced? YES

Name of Conservation Agent who supervised plugging of this well

Producing formation. Depth to top. Bottom. Total Depth of Well. 4044 Feet

Show depth and thickness of all water, oil and gas formations.

OIL, GAS OR WATER RECORDS

CASING RECORD

Formation	Content	From	To	Size	Put In	Pulled Out
				8 5/8"	160	none

Describe in detail the manner in which the well was plugged, indicating where the mud fluid was placed and the method or methods used in introducing it into the hole. If cement or other plugs were used, state the character of same and depth placed, from feet to feet for each plug set.

Filled hole with mud to 150 feet, cemented with 15 sacks of cement at 150 feet, filled with heavy mud to 25 feet, 10 sacks of cement at top of cellar.

10 17 1946
91 28

(If additional description is necessary, use BACK of this sheet)

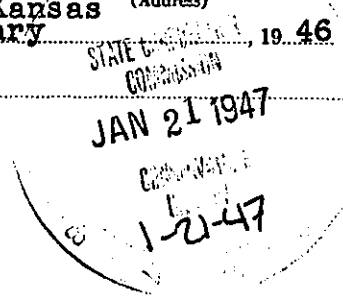
Correspondence regarding this well should be addressed to Earl F. Wakefield
Address. 307-8 Union National Bank Building, Wichita, Kansas

STATE OF Kansas, COUNTY OF Sedgwick, ss.
Earl F. Wakefield (employee of owner) or (owner or operator) of the above-described well,
being first duly sworn on oath, says: That I have knowledge of the facts, statements, and matters herein contained and the log of the above-described well as filed and that the same are true and correct. So help me God.

(Signature) Earl F. Wakefield
307-8 Union National Bank Building
Wichita, Kansas (Address)

SUBSCRIBED AND SWORN to before me this 16 th day of January 19 46

My commission expires 12-23-50



Notary Public.

Well : Fols #1
 Owner : J. H. Fisher Corp., et al
 Contractor: Earl F. Wakefield
 Comm 12-12-46 Comp: 12-31-46

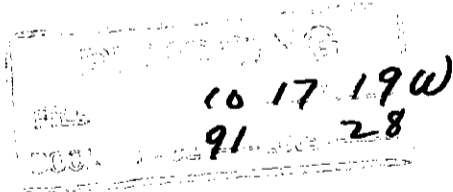
Description: NE, NE Section
 10, Twp 17, R-19,
 County : Wash, Kansas

Casing: 8 5/8" set at 160'

Surface clay and soil	164	lime	3553
shale and shells	470	sand	3567
sand	488	lime	3674
shale	565	conglomerate	3937
shale and shells	740	sand, shale and lime	3971
sand	970	conglomerate	3997
shale shells and red bed	1020	Arkianite lime	4021
red bed and shale	1250	lime	4044
red bed	1318	Total depth	4044
anhydrite	1350		
shale and shells	1735		
shale and salt	1960		
shale and shells	2055		
lime	2058		
lime and shale	2175		
lime	2250		
shale	2295		
shale and shells	2350		
lime	2401		
lime, broken	2590		
sandy lime	2605		
lime	2628		
lime and shale streaks	2658		
lime and shale	2934		
sandy lime	3025		
lime and shale	5163		
lime	3216		
lime and shale	5528		
lime	3378		
sandy lime and shale	3471		

STATE OF KANSAS)
) ss
 COUNTY OF WASHINGTON)

I hereby certify that the above is a true and correct copy of the log of the Fols No.1 well, located in the NE, NE, of Section 10, Twp 17, R 19, Wash County, Kansas



Earl F. Wakefield

Subscribed and sworn to before me this 16th day of January 1947

E. Jeanette Gaffney
 Notary Public

My Comm: Expires 12-23-50

JAN 21 1947

1-21-47