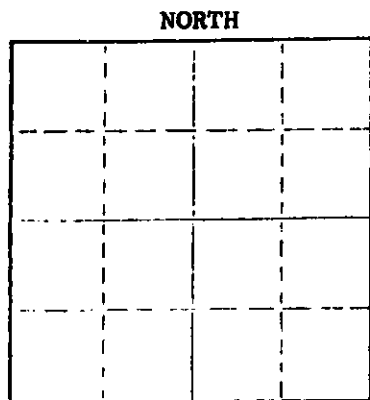


STATE OF KANSAS
STATE CORPORATION COMMISSION
CONSERVATION DIVISION
P. O. BOX 17027
WICHITA, KANSAS 67217

FORM CP-4

WELL PLUGGING RECORD



Locate well correctly on above Section Plat

Rush County. Sec. 14 Twp. 17S Rge. (E) 19 (W)
Location as "NE/CNW&SW" or footage from lines. SE SE SE
Lease Owner Don E. Pratt
Lease Name Adkinson "B" Well No. 3
Office Address Drawer 370 - Hays, Kansas 67601
Character of Well (completed as Oil, Gas or Dry Hole) Dry Hole
Date well completed 4/30 1975
Application for plugging filed 4/30 1975
Application for plugging approved 4/30 1975
Plugging commenced 4/30 1975
Plugging completed 4/30 1975
Reason for abandonment of well or producing formation Dry Hole

If a producing well is abandoned, date of last production 19
Was permission obtained from the Conservation Division or its agents before plugging was commenced? Yes

Name of Conservation Agent who supervised plugging of this well Leo Massey
Producing formation _____ Depth to top _____ Bottom _____ Total Depth of Well 3920
Show depth and thickness of all water, oil and gas formations.

OIL, GAS OR WATER RECORDS

CASING RECORD

FORMATION	CONTENT	FROM	TO	SIZE	PUT IN	PULLED OUT
				8 5/8"	568'	None

Describe in detail the manner in which the well was plugged, indicating where the mud fluid was placed and the method or methods used in introducing it into the hole. If cement or other plugs were used, state the character of same and depth placed, from _____ feet to _____ feet for each plug set.

1st plug @ 575 w/40 sx
2nd plug @ 40' w/10 sx

RECEIVED
STATE CORPORATION COMMISSION
MAY 8 1975
5-8-75
CONSERVATION DIVISION
WICHITA, KANSAS

Name of Plugging Contractor Allied Cementing (If additional description is necessary, use BACK of this sheet)
Address Box 31 - Russell, Kansas

STATE OF Kansas COUNTY OF Sedgwick ss.
James R. Daniels (employee of owner) of the above-described well, being first duly sworn on oath, says: That I have knowledge of the facts, statements, and matters herein contained and the log of the above-described well as filed and that the same are true and correct. So help me God.

(Signature) James R. Daniels
617 Union Center, Wichita, Kansas 67202 (Address)

Subscribed and sworn to before me this 7th day of May, 1975

JOLENE S. WHALEY, STATE NOTARY PUBLIC
My Commission Expires Mar. 13, 1979

Jolene S. Whaley
Notary Public.




WELL LOG

COMPANY Don E. Pratt
 FARM Adkinson 'B' no. 3
 RIG. NO. 16
 TOTAL DEPTH 3920'
 COMM. 4/23/75 COMP. 4/30/75
 CONTRACTOR Murfin Drilling Company

SEC. 14 T. 17S R. 19W
 LOC. SE SE SE

COUNTY Rush
 KANSAS



CASING
 20 10
 15 5 5/8" @ 568' w/325 sx
 12 6
 13 5

ELEVATION

PRODUCTION D&A

FIGURES INDICATE BOTTOM OF FORMATIONS


- 41 - surf soil
- 52 - post rock
- 75 - blue shale
- 370 - shale
- 525 - sand
- 870 - shale
- 975 - sand
- 1322 - shale
- 1360 - anhydrite
- 1420 - shale³
- 3520 - lime & shale
- 3920 - lime
- 3920 - TD

RECEIVED
 STATE OF KANSAS
 MAY 8 1975
 5-8-75
 CONSERVATION DIVISION

State of Kansas
 County of Sedgwick ss:

I, James R. Daniels of the Murfin Drilling Company

upon oath state that the above and foregoing is a true and correct copy of the log of the Adkinson "B" #3 well.



James R. Daniels
 May 7th 1975
Jolene S. Whaley
 NOTARY PUBLIC