


STATE OF KANSAS
STATE CORPORATION COMMISSION

Form CP-4

Give All Information Completely
Make Required Affidavit
Mail or Deliver Report to
Conservation Division
State Corporation Commission

WELL PLUGGING RECORD

P. O. Box 17027
Wichita, Kansas 67217



Locate well correctly on above
Section Plat

Rush County, Sec. 14 Twp. 17S Rgc. 19W (E) (W)
Location as "NE/CNW/SE/SW" or footage from lines 30' E. of NE NE NE
Lease Owner: Frontier Oil Company
Lease Name: Payne (Iwin) Well No. 1
Office Address: 1720 Wichita Plaza, Wichita, Kansas 67202
Character of Well (completed as Oil, Gas or Dry Hole) D & A
Date well completed: May 21, 19 75
Application for plugging filed: May 21, 19 75
Application for plugging approved: May 21, 19 75
Plugging commenced: May 21, 19 75
Plugging completed: May 21, 19 75
Reason for abandonment of well or producing formation D & A

If a producing well is abandoned, date of last production 19
Was permission obtained from the Conservation Division or its agents before plugging was commenced? Yes

Name of Conservation Agent who supervised plugging of this well Mr. Leo F. Massey
Producing formation _____ Depth to top _____ Bottom _____ Total Depth of Well 3872 Feet
Show depth and thickness of all water, oil and gas formations.


OIL, GAS OR WATER RECORDS

CASING RECORD

FORMATION	CONTENT	FROM	TO	SIZE	PUT IN	PULLED OUT
				8-5/8"	274'	-0-


Describe in detail the manner in which the well was plugged, indicating where the mud fluid was placed and the method or methods used in introducing it into the hole. If cement or other plugs were used, state the character of same and depth placed, from _____ feet to _____ feet for each plug set.

Plug @ 550' w/70 sx. cmt.
Plug @ 240' w/20 sx. cmt.
Plug @ 40' w/1 sk. hulls & 10 sx. cmt.
1 sk. hulls & 3 sx. cmt. in rathole.



Name of Plugging Contractor: Red Tiger Drilling Company
Address: 1720 Wichita Plaza, Wichita, Kansas 67202

STATE OF Kansas COUNTY OF Sedgwick ss.
Linda H. Dickens (employee of owner) or (owner or operator) of the above-described



I have sworn on oath, says: That I have knowledge of the facts, statements, and matters herein contained and the log of the above-described well as filed and that the same are true and correct. So help me God.

(Signature) Linda H. Dickens
1720 Wichita Plaza, Wichita, Kansas 67202
(Address)

Sworn to before me this 27th day of May, 19 75

D'Ann Drennan
Notary Public.

December 28, 1977

15-165-20525-0000

DRILLERS LOG

No. 1 Payne (Twin)

CASING RECORD:

COMPANY:

Frontier Oil Company

DESCRIPTION:

8-5/8" @ 274'
w/175 sx. cmt.

CONTRACTOR:

Red Tiger Drilling Company

30' East of NE NE NE
14-17S-19W

COMMENCED:

May 7, 1975

Rush County, Kansas

COMPLETED:

May 21, 1975

TOTAL DEPTH: 3872'

ELEVATION: 2157' R.B.

<u>FORMATION</u>	<u>FROM</u>	<u>TO</u>	<u>REMARKS</u>
Shale & Post Rock	0	95	
Shale & Sand Strks.	95	275	
Shale & Sand	275	370	
Sand	370	550	
Shale & Sand	550	1110	
Shale & Redbed	1110	1330	
Anhydrite	1330	1367	
Shale	1367	1700	
Shale, Salt & Lime	1700	2115	
Lime & Shale	2115	2330	
Shale & Lime	2330	2525	
Lime & Shale	2525	3260	
Lime	3260	3872	

I certify that this is a true and correct copy of the above log to the best of my knowledge.

RED TIGER DRILLING COMPANY

MAY 28 1975
5-28-75

Linda H. Dickens
Linda H. Dickens

Subscribed and sworn to before me this 27th day of May, 1975.

D'Ann Drennan
Notary Public

My Commission Expires:

December 28, 1977

