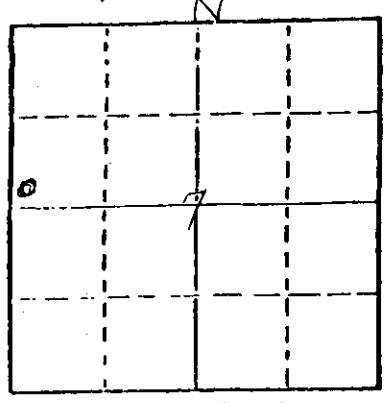


STATE OF KANSAS
STATE CORPORATION COMMISSION

WELL PLUGGING RECORD

Give All Information Completely
Make Required Affidavit
Mail or Deliver Report to
Conservation Division
State Corporation Comm.
245 North Water
Wichita, KS 67202

Rush County, Sec. 7 Twp. 17S Rge. 20 E/W
Location as "NE/CNW $\frac{1}{4}$ SW $\frac{1}{4}$ " or footage from lines
C SW SW NW
Lease Owner Abercrombie Drilling, Inc. & Braden-Deem, Inc.
Lease Name PABST Well No. 1
Office Address 801 Union Center, Wichita, Kansas 67202
Character of Well (Completed as Oil, Gas or Dry Hole) Dry Hole



Locate well correctly on above
Section Plot

Date Well completed Nov. 29, 1977
Application for plugging filed (verbally) Nov. 29, 1977
Application for plugging approved (verbally) Nov. 29, 1977
Plugging commenced Nov. 29, 1977
Plugging completed Nov. 29, 1977
Reason for abandonment of well or producing formation
No commercial quantity of oil or gas encountered
If a producing well is abandoned, date of last production
19

Was permission obtained from the Conservation Division or
its agents before plugging was commenced? Yes

Name of Conservation Agent who supervised plugging of this well Leo Massey
Producing formation _____ Depth to top _____ Bottom _____ Total Depth of Well 4115'
Show depth and thickness of all water, oil and gas formations.

OIL, GAS OR WATER RECORDS

CASING RECORD

FORMATION	CONTENT	FROM	TO	SIZE	PUT IN	PULLED OUT

Describe in detail the manner in which the well was plugged, indicating where the mud fluid was placed and the method or methods used in introducing it into the hold. If cement or other plugs were used, state the character of same and depth placed, from _____ feet to _____ feet for each plug set.

Set 1st plug at 550' with 50 sacks
2nd plug at 240' with 25 sacks
40' solid bridge with 10 sacks
Cemented with 50/50 posmix, 2% gel
Plug was down at 1:00 a.m., November 29, 1977

RECEIVED
STATE CORPORATION COMMISSION

DEC 06 1977
12-06-1977

CONSERVATION DIVISION
Wichita, Kansas


(If additional description is necessary, use BACK of this sheet)

Name of Plugging Contractor Abercrombie Drilling, Inc.

STATE OF Kansas COUNTY OF Sedgwick, ss.
Jack L. Partridge, Ass't. Secretary-Treasurer (employee of owner) or (owner or operator) of the above-described well, being first duly sworn on oath, says: That I have knowledge of the facts, statements, and matters herein contained and the log of the above-described well as filed and that the same are true and correct. So help me God.

(Signature) Jack L. Partridge
801 Union Center, Wichita, Kansas 67202
(Address)

SUBSCRIBED AND SWORN TO before me this 2nd day of December, 1977



Sandra Richman
Sandra Richman Notary Public.

My commission expires July 21, 1979

KANSAS DRILLERS LOG

S. 7 T. 17S R. 20 ^{XX}_W

Loc. C SW SW NW

County Rush

API No. 15 - 165 - 20666-00-00
County Number

Operator
Abercrombie Drilling, Inc., & Braden-Deem, Inc.

Address
801 Union Center, Wichita, Kansas 67202

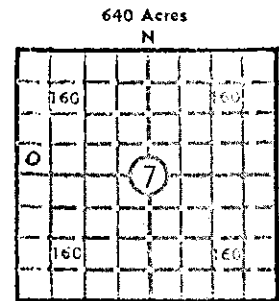
Well No. 1 Lease Name PABST

Footage Location
feet from (N) (S) line feet from (E) (W) line

Principal Contractor Abercrombie Drilling, Inc. Geologist Charles I. Slagle

Spud Date November 22, 1977 Total Depth 4115 P.B.T.D.

Date Completed November 29, 1977 Oil Purchaser -----



Locate well correctly
 Elev.: Gr. 2159

DF 2162 KB 2164

CASING RECORD

Report of all strings set— surface, intermediate, production, etc.

Purpose of string	Size hole drilled	Size casing set (in O.D.)	Weight lbs/ft.	Setting depth	Type cement	Sacks	Type and percent additives
Surface	12 1/4"	8-5/8"	28#	457.24 KB	Posmix	150	2% gel 3% CaCl
					Common	150	2% gel 3% CaCl

LINER RECORD

PERFORATION RECORD

Top, ft.	Bottom, ft.	Sacks cement	Shots per ft.	Size & type	Depth interval

Size	Setting depth	Packer set at

ACID, FRACTURE, SHOT, CEMENT SQUEEZE RECORD

Amount and kind of material used	Depth interval treated

RECEIVED
 STATE CORPORATION COMMISSION
DEC 06 1977 12-06-1977
 INITIAL PRODUCTION

Date of first production _____ Producing interval (drawing, pumping, gas lift, etc.) _____

RATE OF PRODUCTION PER 24 HOURS
 Oil _____ Gas _____ Water _____ Gas-oil ratio _____
bbls. MCF bbls. CFPB

Disposition of gas (vented, used on lease or sold) _____ Producing interval (s) _____

INSTRUCTIONS: As provided in KCC Rule 82-2-125, within 90 days after completion of a well, one completed copy of this Drillers Log shall be transmitted to the State Geological Survey of Kansas, 4150 Monroe Street, Wichita, Kansas 67209. Copies of this form are available from the Conservation Division, State Corporation Commission, 3830 So. Meridian (P.O. Box 17027), Wichita, Kansas 66217. Phone AC 316-522-2205. If confidential custody is desired, please note Rule 82-2-125. Drillers Logs will be on an open file in the Oil and Gas Division, State Geological Survey of Kansas, Lawrence, Kansas 66044.

15-165-30464-00-00

DESIGNATE TYPE OF COMP.: OIL, GAS, DRY HOLE, SWDW, ETC.:

Dry Hole

Operator

Abercrombie Drilling, Inc., & Braden-Deem, Inc.

Well No.

1

Lease Name

PABST

S 7 T 17S R 20^{XX} W

WELL LOG

Show all important zones of porosity and contents thereof; cored intervals, and all drill-stem tests, including depth interval tested, cushion used, time tool open, flowing and shut-in pressures, and recoveries.

SHOW GEOLOGICAL MARKERS, LOGS RUN, OR OTHER DESCRIPTIVE INFORMATION.

FORMATION DESCRIPTION, CONTENTS, ETC.	TOP	BOTTOM	NAME	DEPTH
DST#1 (4028-4078) 30", 60", 30", 60". Weak blow - increasing - dead second open period. Recovered 160' muddy water. IFP 76-87, IBHP 240, FFP 109-109, FBHP 240.			SAMPLE TOPS:	
			Anhydrite	1420' (+744)
			B/Anhydrite	1454' (+710)
			Heebner	3564' (-1400)
			Lansing	3604' (-1440)
			B/KC	3877' (-1713)
			Cher. Sh.	4033' (-1869)
			Cher. Sand	4065' (-1901)
Sand & Shale	0	890		
Sand	890	1110		
Sand & shale	1110	1420		
Anhydrite	1420	1454		
Shale	1454	2790		
Shale & lime	2790	4053		
Lime	4053	4115		
Rotary Total Depth		4115		

RECEIVED
STATE CORPORATION COMMISSION
DEC 06 1977
CONSERVATION DIVISION
Wichita, Kansas

USE ADDITIONAL SHEETS, IF NECESSARY, TO COMPLETE WELL RECORD.

Date Received

Jack L. Partridge
Signature

Jack L. Partridge, Ass't. Secretary-Treasurer
Title

December 2, 1977
Date