


STATE OF KANSAS
STATE CORPORATION COMMISSION

WELL PLUGGING RECORD

Give All Information Completely
Make Required Affidavit
Mail or Deliver Report to
Conservation Division
State Corporation Comm.
245 North Water
Wichita, KS 67202

Sumner County. Sec. 27 Twp. 31S Rge. 1 E/Wx
Location as "NE/CNW1/2SW1/4" or footage from lines SE NW NW

Lease Owner Rains & Williamson Oil Co., Inc.
Lease Name Maxwell Well No. #2
Office Address 435 Page Court, 220 W. Douglas, Wichita, Ks.
Character of Well (Completed as Oil, Gas or Dry Hole) Dry Hole



Locate well correctly on above
Section Plot

Date Well completed 3-5-81 19
Application for plugging filed 3-4-81 19
Application for plugging approved 3-4-81 19
Plugging commenced 3-4-81 19
Plugging completed 3-5-81 19
Reason for abandonment of well or producing formation Commercial quantities of oil not found

If a producing well is abandoned, date of last production 19

Was permission obtained from the Conservation Division or its agents before plugging was commenced? Yes

Name of Conservation Agent who supervised plugging of this well Carl Barnett
Producing formation _____ Depth to top _____ Bottom _____ Total Depth of Well 3417'
Show depth and thickness of all water, oil and gas formations.

OIL, GAS OR WATER RECORDS

CASING RECORD

FORMATION	CONTENT	FROM	TO	SIZE	PUT IN	PULLED OUT
				8 5/8"	283'	None

Describe in detail the manner in which the well was plugged, indicating where the mud fluid was placed and the method or methods used in introducing it into the hold. If cement or other plugs were used, state the character of same and depth placed, from _____ feet to _____ feet for each plug set.

Plug @ 285' w/30 sx.
Plug @ 40' w/10 sx.
Rat Hole 3 sx.

(If additional description is necessary, use BACK of this sheet)

Name of Plugging Contractor Silverado Drilling, Inc.

STATE OF Kansas COUNTY OF Sedgwick, ss.
Joseph B. Brungardt, Jr., Acct. of Silverado Drilling, Inc. (employee of owner) or (owner or operator) of the above-described well, being first duly sworn on oath, says: That I have knowledge of the facts, statements, and matters herein contained and the log of the above-described well as filed and that the same are true and correct. So help me God.

(Signature) Joseph B. Brungardt, Jr.
435 Page Court, 220 W. Douglas, Wichita, Ks. 67202
(Address)

SUBSCRIBED AND SWORN TO before me this 10 day of March, 19 81



Juanita M. Green
Notary Public.

RECEIVED
STATE CORPORATION COMMISSION

MAY - 6 1981

CONSERVATION DIVISION
Wichita, Kansas

DRILLER'S LOG

COMPANY: Rains & Williamson Oil Co., Inc. SEC. 27 T. 31S R. 1E
LOC. SE NW NW
WELL NAME: Maxwell #2 COUNTY: Sumner
RIG NO. #10
TOTAL DEPTH 3417' ELEVATION 1264 GL 1269 KB
COMMENCED: 2-17-81 COMPLETED: 3-5-81
CONTRACTOR: Silverado Drilling, Inc.
CASING RECORD:
SURFACE: 8 5/8" @ 283' w/175 sx. common, 2% gel, 3% cc. and
60 sx. common, 2% gel, 3% cc.
PRODUCTION: D&A


LOG

(Figures Indicate Bottom of Formations)

Shale & Lime	1015
Lime & Shale	1550
Shale & Lime	1839
Lime & Shale	3550
Lime	3417
<u>ROTARY TOTAL DEPTH</u>	<u>3417</u>

STATE OF Kansas)
COUNTY OF Sedgwick) SS:


I, Joseph B. Brungardt, Jr., Acct. of Silverado Drilling, Inc.
upon oath state that the above and foregoing is a true and correct copy of the log of the
Maxwell #2 well.



Joseph B. Brungardt, Jr.

Subscribed and sworn to before me this 10 day of March, 1981.

My Appointment Expires:
10-4-83



Juanita M. Green

