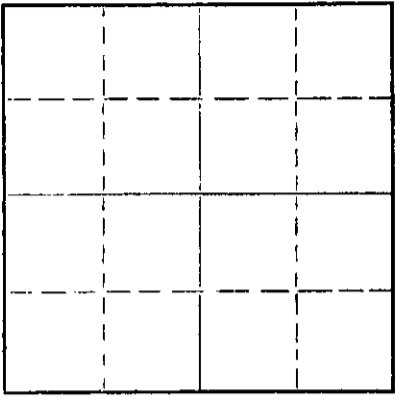


STATE OF KANSAS STATE CORPORATION COMMISSION

WELL PLUGGING RECORD

Give All Information Completely Make Required Affidavit Mail or Deliver Report to: Conservation Division State Corporation Commission 212 No. Market Wichita, Kansas

NORTH



Locate well correctly on above Section Plat

Harper County, Sec. 18 Twp. 31S Rge. (E) 5 (W) Location as "NE/CNW/SW" or footage from lines SE SW NE Lease Owner Slawson Drilling Company, Inc. Lease Name Squire "A" Well No. 1 Office Address 408 One Twenty Bldg., Wichita, Kansas Character of Well (completed as Oil, Gas or Dry Hole) Dry Hole Date well completed May 27, 19 69 Application for plugging filed 19 Application for plugging approved 19 Plugging commenced May 27, 19 69 Plugging completed May 27, 19 69 Reason for abandonment of well or producing formation Dry Hole

If a producing well is abandoned, date of last production 19 Was permission obtained from the Conservation Division or its agents before plugging was commenced? Yes

Name of Conservation Agent who supervised plugging of this well Ralph Warren of Pratt Producing formation Depth to top Bottom Total Depth of Well 3800 Feet Show depth and thickness of all water, oil and gas formations.

OIL, GAS OR WATER RECORDS

CASING RECORD

Table with 7 columns: FORMATION, CONTENT, FROM, TO, SIZE, PUT IN, PULLED OUT. Row 1: Surface Casing, 0, 253', 8-5/8", 5/20/69, -----

Describe in detail the manner in which the well was plugged, indicating where the mud fluid was placed and the method or methods used in introducing it into the hole. If cement or other plugs were used, state the character of same and depth placed, from feet to feet for each plug set.


Mud from Total Depth to 245 Feet; 1/2 sax Hulls, Plug and 25 sax Cement; Mud to 40 Feet, 1/2 sax Hulls, Plug and 10 sax Cement to Base of Cellar; 2 sax Cement in Rat Hole. Job completed @ 6:30 A.M. 5/27/69.

RECEIVED STATE CORPORATION COMMISSION MAY 29 1969 CONSERVATION DIVISION Wichita, Kansas 05-29-1969

(If additional description is necessary, use BACK of this sheet) Name of Plugging Contractor Sage Drilling Co., Inc. Address 500 Bitting Bldg., Wichita, Kansas 67202

STATE OF KANSAS COUNTY OF SEDGWICK ss. Wayne W. Kahmeyer of Sage Drilling Co (employee of owner) or (owner or operator) of the above described well being filed/sworn on oath, says: That I have knowledge of the facts, statements, and matters herein contained and the log of the above described well as filed and that the same are true and correct. So help me God.

(Signature) Wayne W. Kahmeyer 500 Bitting Building, Wichita, Kansas (Address)



SUBSCRIBED AND SWORN TO before me this 27th day of May 19 69 My commission expires November 26, 1970. Louise K. Whitted - Notary Public.

15-077-20084-00-00

RECEIVED
STATE CORPORATION COMMISSION
MAY 29 1969
CONSERVATION DIVISION
Wichita, Kansas

DRILLERS LOG

SQUIRE "A" NO. 1

05-29-1969


CASING RECORD:	OPERATOR: Slawson Drilling Co.	DESCRIPTION:
8-5/8" @ 253' w/250 sax cement	CONTRACTOR: Sage Drilling Co.	SE SW NE Sec. 18-31S-5W Harper County, Kansas
TOTAL DEPTH: 3800'	COMMENCED: May 19, 1969	
	COMPLETED: May 27, 1969	

<u>FORMATION</u>	<u>FROM</u>	<u>TO</u>	<u>REMARKS</u>
Red Bed	0	256	
Red Bed, Shale & Shells	256	600	
Shale, Shells & Lime	600	1325	
Lime, Shale & Salt	1325	1560	
Shale, Lime & Salt	1560	1785	
Lime & Shale	1785	3630	
Lime	3630	3800	D&A

I certify that this is a true and correct copy of the above log to the best of my knowledge.

SAGE DRILLING CO., INC.

By Wayne W. Kahmeyer
Wayne W. Kahmeyer



Subscribed and sworn to before me this 27th day of May, 1969.

Louise K. Whitted
Louise K. Whitted, Notary Public

My commission expires:
November 26, 1970.