

15-165-20182-00-00

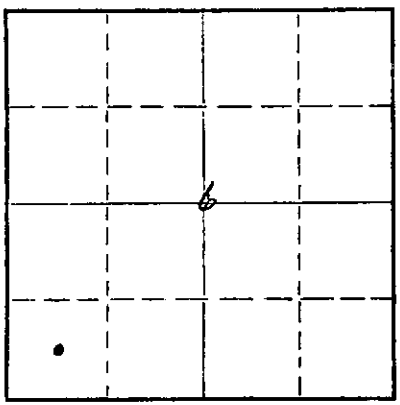
WELL PLUGGING RECORD

Give All Information Completely
Make Required Affidavit
Mail or Deliver Report to:
Conservation Division
State Corporation Commission
211 No. Broadway
Wichita, Kansas

Rush County, Sec. 6 Twp. 17 S. Rge. (E) 20 (W)

Location as "NE/CNW/SW" or footage from lines SW/4 SW/4
Lease Owner McKnab Production Company, Inc.
Lease Name John Campbell Well No. 1
Office Address 1028 Midland Savings Bldg., Denver, Colorado
Character of Well (completed as Oil, Gas or Dry Hole) Dry Hole
Date well completed September 25, 1968 19
Application for plugging filed September 25, 1968 19
Application for plugging approved September 25, 1968 19
Plugging commenced September 25, 1968 19
Plugging completed September 25, 1968 19
Reason for abandonment of well or producing formation --

NORTH



Locate well correctly on above Section Plat

If a producing well is abandoned, date of last production -- 19
Was permission obtained from the Conservation Division or its agents before plugging was commenced? Yes

Name of Conservation Agent who supervised plugging of this well Leo Massey
Producing formation None Depth to top Bottom Total Depth of Well 4082 Feet
Show depth and thickness of all water, oil and gas formations.

OIL, GAS OR WATER RECORDS

CASING RECORD

FORMATION	CONTENT	FROM	TO	SIZE	PUT IN	PULLED OUT

Describe in detail the manner in which the well was plugged, indicating where the mud fluid was placed and the method or methods used in introducing it into the hole. If cement or other plugs were used, state the character of same and depth placed, from feet to feet for each plug set.

Filled hole with drilling mud. Swaged 8 5/8" to 2". Squeezed down 8 5/8" with 130 sacks 50-50 Poz, with 6% gel. Maximum pressure of 400 lbs. at end of squeezing.

RECEIVED
STATE CORPORATION COMMISSION
SEP 27 1968
CONSERVATION DIVISION
Wichita, Kansas
09-27-1968

(If additional description is necessary, use BACK of this sheet)
Name of Plugging Contractor Halliburton
Address Hays, Kansas

STATE OF Kansas, COUNTY OF Sedgwick, ss.
F. S. Woodside, Jr., contractor (employee of owner) or (owner or operator) of the above-described well, being first duly sworn on oath, says: That I have knowledge of the facts, statements, and matters herein contained and the log of the above-described well as filed and that the same are true and correct. So help me God.

(Signature) F. S. Woodside, Jr.
427 Union Center, Wichita, Kansas
(Address)

SUBSCRIBED AND SWORN TO before me this 26th day of September, 1968.

My commission expires February 28, 1971

Mary L. Lawrence
Mary L. Lawrence, Notary Public.

15-165-20182-00-00

ROTARY DRILLING LOG

OPERATOR: Alpha Oil Company, Incorporated
for McKnab Production Company, Inc.

John Campbell #1
SW SW/4 6-17S-20W
Rush County, Kansas

CONTRACTOR: Omega Drilling, Inc.

Commenced: September 14, 1968
Completed: September 25, 1968

Casing Record: 8 5/8" surface casing cemented at 389' with 275 sacks.

FORMATIONS


402	Surface clay and shale
415	Shale and shells
830	Red bed and shale
1080	Sand
1401	Shale
1436	Anhydrite
1442	Shale
2220	Shale and shells
2362	Lime and shale
2892	Lime
3645	Lime and shale
3940	Lime
3968	Lime and chert
4032	Lime
4082	Chert and shale
4082	Rotary Total Depth

RECEIVED
STATE CORPORATION COMMISSION
SEP 27 1968
CONSERVATION DIVISION
Wichita, Kansas


09-27-1968

We certify that the above log is true and correct to the best of our knowledge and belief.

OMEGA DRILLING, INC.


F. S. Woodside, Jr., President

Subscribed and sworn to before me a Notary Public, in and for the State of Kansas, County of Sedgwick, this 26th day of September, 1968.


Mary L. Lawrence, Notary Public

My commission expires February 28, 1971.