

STATE OF KANSAS
STATE CORPORATION COMMISSION
200 Colorado Derby Building
Wichita, Kansas 67202

WELL PLUGGING RECORD
K.A.R.-82-3-117

API NUMBER 15-165-21,320-00-00

LEASE NAME Brack

WELL NUMBER 35-1

1105 Ft. from S Section Line

4430 Ft. from E Section Line

SEC. 35 TWP. 17S RGE. 20W (E) or (W)

COUNTY Rush

Date Well Completed 10-30-85

Plugging Commenced 10-30-85

Plugging Completed 10-30-85

LEASE OPERATOR Kodiak Petroleum, Inc.

ADDRESS 6060 S. Willow Dr., Suite 2110, Englewood, CO 80111

PHONE# (303) 779-4454 OPERATORS LICENSE NO. _____

Character of Well D&A

(Oil, Gas, D&A, SWD, Input, Water Supply Well)

Did you notify the KCC/KDHE Joint District Office prior to plugging this well? Yes

Which KCC/KDHE Joint Office did you notify? Carl Goodrow

Is ACO-1 filed? _____ If not, is well log attached? _____

Producing Formation _____ Depth to Top _____ Bottom _____ T.D. 4100'

Show depth and thickness of all water, oil and gas formations.

OIL, GAS OR WATER RECORDS

CASING RECORD

Formation	Content	From	To	Size	Put in	Pulled out
Surface				8-5/8"	513'	None

Describe in detail the manner in which the well was plugged, indicating where the mud fluid was placed and the method or methods used in introducing it into the hole. If cement or other plugs were used, state the character of same and depth placed, from ___ feet to ___ feet each set.

1st plug @ 1380' w/50 sx 10 sx in rathole
2nd plug @ 800' w/80 sx
3rd plug @ 510' w/40 sx.
4th plug @ 40' w/10 sx

(If additional description is necessary, use BACK of this form.)

Name of Plugging Contractor Murfin Drilling Company License No. 6033

Address 250 N. Water, Suite 300, Wichita, KS 67202

STATE OF KANSAS COUNTY OF SEDGWICK, ss.

Robert A. Ramseyer, Jr. (Employee of Operator) or (Operator) of above-described well, being first duly sworn on oath, says: that I have knowledge of the facts, statements, and matters herein contained and the log of the above-described well as filed that the same are true and correct, so help me God.

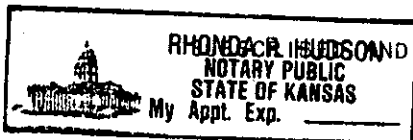
(Signature) [Signature]

Robert A. Ramseyer, Jr., Agent for Opr

(Address) 250 N. Water, Suite 300

Wichita, KS 67202

SWORN TO before me this 12th day of November, 19 85



[Signature]

Notary Public
Rhonda R. Hudson

My Commission Expires: REC. 11-18-87
STATE CORPORATION COMMISSION

NOV 25 1985
11-25-1985
CONSERVATION DIVISION
Wichita, Kansas

15-165-21320-00-00

Rec'd
11-25-1985

WELL LOG

COMPANY Kodiak Petroleum, Inc.
6060 S. Willow Dr., Suite 2110
Englewood, CO 80111

SEC. 35 T. 17S R. 20W
LOC. NE SW SW


FARM Brack **NO.** 1

RID. NO. 15

TOTAL DEPTH 4100'

COUNTY Rush
KANSAS

COMM. 10-23-85 **COMP.** 10-30-85



CONTRACTOR Murfin Drilling Company
250 N. Water, Suite 300
Wichita, Kansas 67202

CASING

20 10
18 5 -5/8" set 2 513' w/300 sx Common, 2% Gel, 3% LUBRICANT
12 6
13 5

PRODUCTION

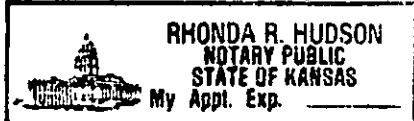
FIGURES INDICATE BOTTOM OF FORMATIONS

Top Soil & Sand	513'
Shale & Sand	1345'
Anhydrite	1379'
Shale & Sand	1925'
Shale	3391'
Shale & Lime	3595'
Shale	3745'
Shale & Lime	4030'
Lime	4085'
Shale & Lime (RTD)	4100'

State of KANSAS
County of SEDGWICK } ss:

I, Robert A. Ramseyer, Jr. of the Murfin Drilling Company

upon oath state that the above and foregoing is a true and correct copy of the log of the Brack #35-1 well.



Robert A. Ramseyer, Jr.
Robert A. Ramseyer, Jr., Agent for Operator

Subscribed and sworn to before me this 12th day of November 19 85

My Commission Expires: 11-18-87

Rhonda R. Hudson
NOTARY PUBLIC
Rhonda R. Hudson