


15-165-20537-00-00

STATE OF KANSAS
STATE CORPORATION COMMISSION
CONSERVATION DIVISION
P. O. BOX 17027
WICHITA, KANSAS 67217

FORM CP-4

WELL PLUGGING RECORD



Locate well correctly on above Section Plat

Rush County, Sec. 34 Twp. 17S Rge. 20W (E) (W)
Location as "NE/CNW&SW4" or footage from lines C SE SW
Lease Owner B & B Drilling, Inc., Bill J. Porter & Slop Exploration
Lease Name Georg Well No. 1
Office Address 720 Union Center, Wichita, Kansas
Character of Well (completed as Oil, Gas or Dry Hole) D & A
Date well completed May 28 19 75
Application for plugging filed May 28 19 75
Application for plugging approved May 28 19 75
Plugging commenced May 28 19 75
Plugging completed May 28 19 75
Reason for abandonment of well or producing formation D & A

If a producing well is abandoned, date of last production 19
Was permission obtained from the Conservation Division or its agents before plugging was commenced? Yes

Name of Conservation Agent who supervised plugging of this well Leo Massey
Producing formation Depth to top Bottom Total Depth of Well 4155 Feet
Show depth and thickness of all water, oil and gas formations.

OIL, GAS OR WATER RECORDS CASING RECORD

FORMATION	CONTENT	FROM	TO	SIZE	PUT IN	PULLED OUT
				8 5/8	261'	-0-

Describe in detail the manner in which the well was plugged, indicating where the mud fluid was placed and the method or methods used in introducing it into the hole. If cement or other plugs were used, state the character of same and depth placed, from feet to feet for each plug set.

Plug w/50 sx @ 500'
25 sx @ 240', bridges
to hold kelly @ 40'
w/ 10 sx & 2 sx in rathole.

RECEIVED
06-06-1975
JUN 6 1975

(If additional description is necessary, use BACK of this sheet)
Name of Plugging Contractor B & B Drilling, Inc.
Address 720 Union Center, Wichita, Kansas


STATE OF KANSAS COUNTY OF SEDGWICK ss.
Bill Lahar (employee of owner) or (owner or operator) of the above-described

well, being first duly sworn on oath, says: That I have knowledge of the facts, statements, and matters herein contained and the log of the above-described well as filed and that the same are true and correct. So help me God.

(Signature) Bill Lahar
Bill Lahar
720 Union Center, Wichita, Kansas
(Address)

SUBSCRIBED AND SWORN TO before me this 2nd day of June 19 75

My commission expires January 22, 1979 Betty M. Abbott Notary Public.



15-165-20537-00-00

June 2, 1975

DRILLERS LOG

06-06-1975

#1 Georg
C SE SW
Sec. 34-17S-20W
Rush County, Kansas

OPERATOR: B & B Drilling, Inc., Bill J. Porter & Slop Exploration Co.
CONTRACTOR: B & B Drilling, Inc.
COMMENCED: May 19, 1975
COMPLETED: May 28, 1975

8 5/8" @ 261' w/160 sx

0	110	Surface Clay	
110	280	Sand, Shells & Shale	
280	1365	Shale & Sand	
1365	1383	Shale & Iron	
1383	1419	Anhydrite	
1419	2100	Shale	
2100	3882	Lime & Shale	
3882	4085	Lime	
4085	4155	Lime & Sand	
4155		RTD	D & A

We certify that the above and foregoing is a true and correct copy of the log on the #1 Georg located in Rush County, Kansas.

B & B DRILLING, INC.


Bill Lahar

Bill Lahar

Subscribed and sworn to before me this 2nd day of June, 1975.

Betty M. Abbott

Betty M. Abbott



My Commission Expires:

NOTARY

January 22, 1978

SEDEWICK COUNTY, KANSAS