

15-165-20370-00-00


STATE OF KANSAS  
STATE CORPORATION COMMISSION

Form CP-4

WELL PLUGGING RECORD

Give All Information Completely  
Affidavit Required  
Mail or Deliver Report to:  
Conservation Division  
State Corporation Commission  
212 No. Market  
Wichita, Kansas 67202

NORTH



Locate well correctly on above  
Section Plat

Rush County, Sec. 24 Twp. 17s Rge. (E) 20 (W)  
Location as "NE/CNWxSWx" or footage from lines SE SE NE  
Lease Owner Glen Rupe  
Lease Name Temple Well No. 1  
Office Address 222 Brown Building Wichita, Kansas  
Character of Well (completed as Oil, Gas or Dry Hole) dry hole  
Date well completed January 29 1971  
Application for plugging filed January 29 1971  
Application for plugging approved January 29 1971  
Plugging commenced January 29 1971  
Plugging completed January 29 1971  
Reason for abandonment of well or producing formation dry hole

If a producing well is abandoned, date of last production 19  
Was permission obtained from the Conservation Division or its agents before plugging was commenced? yes

Name of Conservation Agent who supervised plugging of this well Leo Massey  
Producing formation \_\_\_\_\_ Depth to top \_\_\_\_\_ Bottom \_\_\_\_\_ Total Depth of Well 4140 Feet  
Show depth and thickness of all water, oil and gas formations.

OIL, GAS OR WATER RECORDS

CASING RECORD

FORMATION	CONTENT	FROM	TO	SIZE	PUT IN	PULLED OUT
				8 5/8"	309'	none

Describe in detail the manner in which the well was plugged, indicating where the mud fluid was placed and the method or methods used in introducing it into the hole. If cement or other plugs were used, state the character of same and depth placed, from \_\_\_\_\_ feet to \_\_\_\_\_ feet for each plug set.

Plugged @ 550' w/70 sxs. 50/50 Poz. 6% Gel  
210' w/20 sxs. 50/50 Poz. 6% Gel  
40' 1/2 sxs. hulls Plug 10 sxs. 50/50 Poz. 6% Gel

RECEIVED  
STATE CORPORATION COMMISSION

FEB 12 1971

CONSERVATION DIVISION  
Wichita, Kansas

02-12-1971


(If additional description is necessary, use BACK of this sheet)

Name of Plugging Contractor Leben Drilling, Inc.  
Address P. O. Box 486 Great Bend, Kansas

STATE OF Kansas, COUNTY OF Barton, ss.  
James R. Rodgers (employee of owner) or (owner or operator) of the above-described well, being first duly sworn on oath, says: That I have knowledge of the facts, statements, and matters herein contained and the log of the above-described well as filed and that the same are true and correct. So help me God.

(Signature) James R. Rodgers  
P. O. Box 486 Great Bend, Kansas  
(Address)

SUBSCRIBED AND SWORN TO before me this 10th day of February, 1971  
November 13, 1973  
Notary Public.

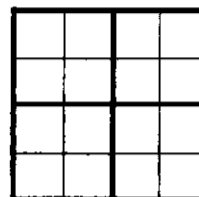


WELL LOG

15-165-20370-00-00

Company Glen Rupe  
Contractor Leben Drilling, Inc.  
Farm Temple #1  
Total Depth 4140' RTD  
Commenced 1-18-71  
Completed 1-29-71

Sec. 24 T. 17S R. 20W  
Loc. SE SE NE  
County Rush  
Casing 8 5/8" New 20# csg. set @ 309'  
w/200 sxs. Common 2% C.C.  
Production  
D & A



Figures Indicate Bottom of Formations


90	Surface Soil, Post Rock
309	Sand & Blue Shale
810	Red Bed
850	Shale & Red Bed
1090	Sand
1444	Shale & Red Bed
1470	Anhydrite
2220	Shale
2765	Shale & Lime
3149	Lime
3335	Lime & Shale
4140	Lime
<u>4140</u>	<u>RTD</u>

RECEIVED  
STATE CORPORATION COMMISSION  
FEB 12 1971  
CONSERVATION DIVISION  
Wichita, Kansas  
02-12-1971

State of Kansas  
County of Barton } SS

I, James R. Rodgers of Leben Drilling, Inc., upon oath state that the above and foregoing is a true and correct copy of the log of the Temple #1 Well.

James R. Rodgers



Subscribed and sworn to before me this 10th day of February, 1970

My Commission Expires:  
November 13, 1973

Helen L. Lindenmuth