

15-145-20444-00-00

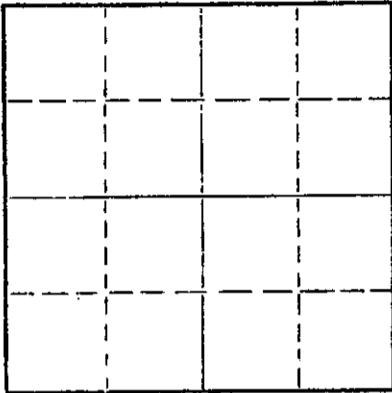
STATE OF KANSAS
STATE CORPORATION COMMISSION

Form CP-4

Give All Information Completely
Make Required Affidavit
Mail or Deliver Report to:
Conservation Division
State Corporation Commission
212 No. Market
Wichita, Kansas 67202

WELL PLUGGING RECORD

Rush County, Sec. 23 Twp. 17S Rge. 20W (E) (W)
Location as "NE/CNWxSWx" or footage from lines NE SW
Lease Owner Thunderbird Drilling, Inc.
Lease Name Gard Well No. 1
Office Address P. O. Box 18412, Wichita, Kansas
Character of Well (completed as Oil, Gas or Dry Hole) Dry Hole
Date well completed 9-8-1972
Application for plugging filed 9-8-1972
Application for plugging approved 9-8-1972
Plugging commenced 9-8-1972
Plugging completed 9-9-1972
Reason for abandonment of well or producing formation _____



Locate well correctly on above
Section Plat

If a producing well is abandoned, date of last production _____ 19____
Was permission obtained from the Conservation Division or its agents before plugging was commenced? Yes

Name of Conservation Agent who supervised plugging of this well Leo Massey
Producing formation _____ Depth to top _____ Bottom _____ Total Depth of Well 4086 Feet
Show depth and thickness of all water, oil and gas formations.

OIL, GAS OR WATER RECORDS

CASING RECORD

FORMATION	CONTENT	FROM	TO	SIZE	PUT IN	PULLED OUT
				8-5/8"	460'	-

Describe in detail the manner in which the well was plugged, indicating where the mud fluid was placed and the method or methods used in introducing it into the hole. If cement or other plugs were used, state the character of same and depth placed, from _____ feet to _____ feet for each plug set.

Mud to 600' - 50 sacks cement
Mud to 300' - 25 sacks cement
Mud to 40' - plug - 1/4 sack hulls - 10 sacks cement

RECEIVED
STATE CORPORATION COMMISSION

SEP 12 1972

CONSERVATION DIVISION
Wichita, Kansas

09-12-1972

(If additional description is necessary, use BACK of this sheet)

Name of Plugging Contractor _____
Address _____

STATE OF KANSAS, COUNTY OF SEDGWICK, ss.
Don Gardner (employee of owner) of the above-described well, being first duly sworn on oath, says: That I have knowledge of the facts, statements, and matters herein contained and the log of the above-described well as filed and that the same are true and correct. So help me God.

(Signature) [Signature]
Suite 250, 200 West Douglas, Wichita, Kansas
(Address)

SUBSCRIBED AND SWORN to before me this 11th day of September, 19 72

My commission expires December 14, 1973

[Signature]
Notary Public.

15-165-20444-00-00

DRILLERS LOG

#1 GARD
NE SW Section 23-17S-20W
Rush County, Kansas

OPERATOR: Thunderbird Drilling, Inc.
P. O. Box 18412
Wichita, Kansas

CONTRACTOR: Dunne-Gardner Petroleum, Inc.
Suite 250, 200 West Douglas
Wichita, Kansas

COMMENCED: August 29, 1972

COMPLETED: September 9, 1972

CASING RECORD: 8-5/8" @ 460' w/300 sacks

<u>FROM</u>	<u>TO</u>	<u>DESCRIPTION</u>
0	110	Clay and blue shale
110	460	Shale and sand streaks
460	665	Shale and sand
665	830	Red bed and shale
830	1035	Sand
1035	1359	Shale and shells
1359	1396	Anhydrite
1396	1712	Shale and shells
1712	2095	Red bed and shale
2095	2409	Shale and lime
2409	3575	Lime and shale
3575	3930	Lime
3930	3965	Lime and chert
3965	3985	Lime
3985	3997	Sand
3997	4047	Lime
4047	4086	Lime, shale and dolomite
4086		Rotary Total Depth

RECEIVED
STATE CORPORATION COMMISSION


SEP 12 1972

CONSERVATION DIVISION
Wichita, Kansas

09-12-1972

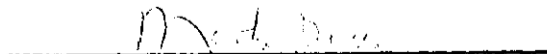
STATE OF KANSAS)
) ss
COUNTY OF SEDGWICK)

I hereby certify that the above is a true and correct log, to the best of my knowledge and belief


Don Gardner

Subscribed and sworn to before me this 11th day of September, 1972.

My commission expires:
December 14, 1973


Notary Public