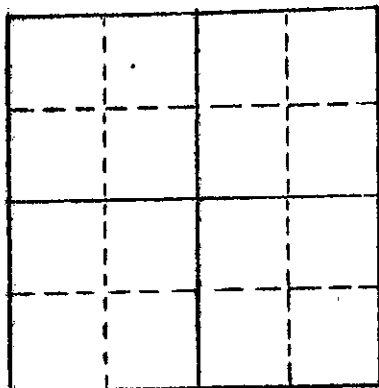


STATE OF KANSAS
STATE CORPORATION COMMISSION

WELL PLUGGING RECORD

Give All Information Completely
Make Required Affidavit
Mail or Deliver Report to
Conservation Division
State Corporation Commission

P. O. Box 17027
Wichita, Kansas 67217
NORTH



Locate well correctly on above
Section Plat

Rush County, Sec. 24 Twp. 18 Rge. 16 (E) (W) x
Location as "NE/CNW/ESW" or footage from lines NW SW SW
Lease Owner Twin Western Resources, Inc.
Lease Name Brack Well No. #4
Office Address 200 E. First St. Suite 518 Wichita, Kansas
Character of Well (completed as Oil, Gas or Dry Hole)
Date well completed 19
Application for plugging filed 19
Application for plugging approved 19
Plugging commenced 4-18-74 10
Plugging completed 5-11-74 19
Reason for abandonment of well or producing formation

If a producing well is abandoned, date of last production 19
Was permission obtained from the Conservation Division or its agents before plugging was commenced?

Name of Conservation Agent who supervised plugging of this well Leo Massey
Producing formation Depth to top Bottom Total Depth of Well 3556' Feet
Show depth and thickness of all water, oil and gas formations.

OIL, GAS OR WATER RECORDS

CASING RECORD

FORMATION	CONTENT	FROM	TO	SIZE	PUT IN	PULLED OUT
				5 1/2"	3520'	2327.76'
				8 5/8"	1000'	

Describe in detail the manner in which the well was plugged, indicating where the mud fluid was placed and the method or methods used in introducing it into the hole. If cement or other plugs were used, state the character of same and depth placed, from feet to feet for each plug set.

Made bottom hole plug back with sand to 3500'. Mixed and ran 5 sacks cement thru dump baller.
Pump 3 sacks hullo 20 sacks gel and 100 sacks cement

RECEIVED
STATE CORPORATION COMMISSION
MAY 15 1974
CONSERVATION DIVISION
Wichita, Kansas

(If additional description is necessary, use BACK of this sheet)
Name of Plugging Contractor Southwest Casing Pulling Co.
Address Box 364 Great Bend, Kansas


STATE OF Kansas COUNTY OF Barton ss.
Southwest Casing Pulling Co. (employee of owner) or (owner or operator) of the above-described well, being first duly sworn on oath, says: That I have knowledge of the facts, statements, and matters herein contained and the log of the above-described well as filed and that the same are true and correct. So help me God.

(Signature) W. C. Spencer Sec.
Box 364 Great Bend, Kansas
(Address)

Subscribed and sworn to before me this 13 day of May 1974

My commission expires 24 October 1976

Sidney D. Miller
Notary Public.



15-165-02146-0000


WELL LOG BUREAU, KANSAS GEOLOGICAL SOCIETY
412 Union National Bldg. Bldg. Wichita, Kansas

Company - FLYNN OIL CO. & J. A. WYLLARD
Farm - Brack No. 4

SEC. 24 T. 18 R. 167
NW SW SW

Total Depth. 3556'
Comra. 7-19-47 Coma. 9-8-47
Shot or Traced. Shot w/ 15 cts from 3522-3535'
Contractor. Coppinger and Southern
Issued. 11-1-47

County. Rush
KANSAS



CASINGS:
12-1/2" 121' Cem. w/100 sz
8-5/8" 1000' Cem. w/285 sz
6-1/2" 3520'

Elevation. _____
Production 10 bbls oil

Figures indicate Bottom of Formations.

clay & sand	0-40
sand & red bed	135
red bed	310
shells & shale	355
shale & lime	390
sand	558
shale & shells	890
shale & red bed	985
anhydrite	1020
shale & shells	1725
lime & shale	1890
lime	1985
lime	2065
lime	2175
lime & shale	2245
lime	2304
lime & shale	2515
shale	2565
lime & shale	2710
lime	2775
shale & lime	3012
lime	3065
lime & shale	3150
lime	3270
sand & shale	3491
sand & quartz	3497
sand	3526
sand hrd	3550
granite wash	3556
Total Depth	

RECEIVED
STATE CORPORATION COMMISSION
JAN 25 1974
CONSERVATION DIVISION
Wichita, Kansas