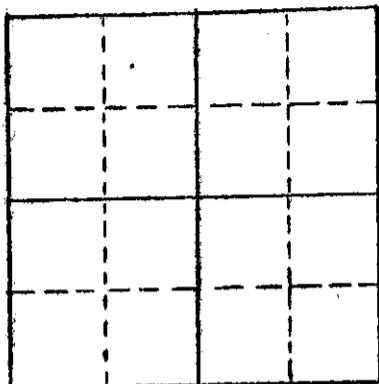


STATE OF KANSAS  
STATE CORPORATION COMMISSION

WELL PLUGGING RECORD

Give All Information Completely  
Make Required Affidavit  
Mail or Deliver Report to  
Conservation Division  
State Corporation Commission

P. O. Box 17027  
Wichita, Kansas 67217



Locate well correctly on above  
Section Plat

Rush County, Sec. 24 Twp. 18 Rge. 16 (E) (W) E  
C NE SW  
Location as "NE/CN/WSW" or footage from lines  
Twin Western Resources, Inc.  
Lease Owner: Brack Well No. #3  
Lease Name: 200 E. First St. Suite 518 Wichita, Kansas  
Office Address:  
Character of Well (completed as Oil, Gas or Dry Hole)  
Date well completed 19\_\_  
Application for plugging filed 19\_\_  
Application for plugging approved 19\_\_  
Plugging commenced 4-1-74 19\_\_  
Plugging completed 4-5-74 19\_\_  
Reason for abandonment of well or producing formation

If a producing well is abandoned, date of last production 19\_\_  
Was permission obtained from the Conservation Division or its agents before plugging was commenced?

Name of Conservation Agent who supervised plugging of this well Leo Massey  
Producing formation Depth to top Bottom Total Depth of Well 3547' Feet  
Show depth and thickness of all water, oil and gas formations.

OIL, GAS OR WATER RECORDS

CASING RECORD

FORMATION	CONTENT	FROM	TO	SIZE	PUT IN	PULLED OUT
				7"	3529'	1628.57'
				10"	947'	

Describe in detail the manner in which the well was plugged, indicating where the mud fluid was placed and the method or methods used in introducing it into the hole. If cement or other plugs were used, state the character of same and depth placed, from feet to feet for each plug set.

Made bottom hole plug back with sand to 3500'. Mixed and ran 6 sacks cement thru dump bailer.  
Mudded hole to 350' - set 25' rock bridge.  
Filled hole with 6 yards ready-mix to base of cellar.


RECEIVED  
STATE CORPORATION COMMISSION  
APR 9 - 1974  
4-9-74  
CONSERVATION DIVISION  
Wichita, Kansas

(If additional description is necessary, use BACK of this sheet)  
Name of Plugging Contractor: Southwest Casing Pulling Co.  
Address: Box 364 Great Bend, Kansas

STATE OF Kansas COUNTY OF Barton 50.  
Southwest Casing Pulling Co. (employee of owner) or (owner or operator) of the above-described well, being first duly sworn on oath, says: That I have knowledge of the facts, statements, and matters herein contained and the log of the above-described well as filed and that the same are true and correct. So help me God.

(Signature) W. C. Spencer Sec.  
Box 364 Great Bend, Kansas  
(Address)

Subscribed and sworn to before me this 8 day of April 1974




Sidney D. Miller  
Notary Public.

OHIO OIL CO.  
 Brack No. 3.

S20. 24 T. 18 R. 16 W  
 O.M. 55

Total Depth. 3547' DF  
 Comm. 8-21-43 Comp. 10-21-43  
 Shot or treated.  
 Contractor. Williams & Copeland  
 Issued. 11-6-43

County. Rush



CASING:  
 10" 947' Cem.  
 7" 3529' Cem.

Elevation.

Production. Pot. 107 B.

Figures Indicate Bottom of Formations.

clay & sand	0-75	7" OD @ 3529 - 500 sx RUST
sand & shale	100	Ran Lane-Wells Log to 3523
shale, shells, red bed	400	Drill plug: 900' oil 8 hrs
sand & shale	430	Swb down & swb 8 FO 1 hr
sand	448	Potential 107 BOPD
red rock	540	
sand	600	
red rock	675	
sand & shale	849	
shale	942	
anhydrite	983	
redrock & shale	1124	
shale & snells	1380	
salt	1450	
salt & shale	1680	
lime	1765	
shale	1825	
lime	1925	
lime brkn	2015	
shale	2050	
lime	2050	
lime & shale	2105	
shale	2120	
lime & shale	2195	
lime	2230	
shale	2250	
lime & shale	2330	
lime	2353	
shale & lime	2553	
lime	2575	
shale	2580	
lime brkn	2620	
lime & shale	2670	
shale	2740	
lime brkn	2810	
lime & shale	2885	
lime	3115	
shale	3147	
lime & shale	3188	
shale	3216	
lime	3233	
lime & shale	3279	
lime	3330	
lime cherty	3546	
lime	3475	
shale	3487	
sand	3503	
sand hd	3540	
schist	3549	
Total Depth = 3547 Larr.Fl.		

RECEIVED  
 STATE CORPORATION COMMISSION

JAN 25 1974  
 1-25-74  
 CONSERVATION DIVISION  
 Wichita, Kansas

Tops: Base Kansas City 3548  
 Penns. Sand 3478  
 Reagan(?) Sand 3508  
 Schist 3536