

STATE OF KANSAS
STATE CORPORATION COMMISSION

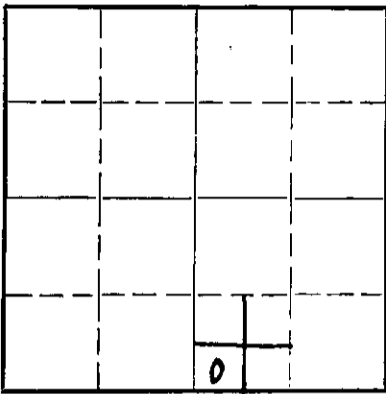
15-165-00259-00-00
WELL PLUGGING RECORD

Give All Information Completely
Make Required Affidavit
Mail or Deliver Report to:
Conservation Division
State Corporation Commission
800 Biting Building
Wichita, Kansas

OR
FORMATION PLUGGING RECORD

Strike out upper line
when reporting plug-
ging off formations.

NORTH



Locate well correctly on above
Section Plat

Rush County, Sec. 1 Twp. 19 Rge. (E) 16 (W)
Location as "NE $\frac{1}{4}$ NW $\frac{1}{4}$ SW $\frac{1}{4}$ " or footage from lines SW SW SE
Lease Owner Keyes Drilling Company et al
Lease Name Dyer Well No. 1
Office Address Ellinwood, Kansas
Character of Well (completed as Oil, Gas or Dry Hole) Dry Hole
Date well completed July 17, 1946
Application for plugging filed July 30, 1946
Application for plugging approved July 30, 1946
Plugging commenced July 31, 1946
Plugging completed Aug. 6, 1946
Reason for abandonment of well or producing formation Dry Hole

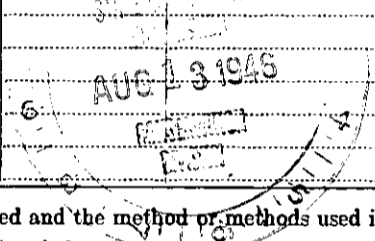
If a producing well is abandoned, date of last production - - - - - 19
Was permission obtained from the Conservation Division or its agents before plugging was com-
menced? Yes

Name of Conservation Agent who supervised plugging of this well Mr. Herb Kerr
Producing formation - - - - - Depth to top - - - - - Bottom - - - - - Total Depth of Well 3649 Feet
Show depth and thickness of all water, oil and gas formations.

OIL, GAS OR WATER RECORDS

CASING RECORD

Formation	Content	From	To	Size	Put In	Pulled Out
Surface Pipe		0	1035	8 5/8	1035	none
Oil String		0	3629	5 1/2	3629	2400

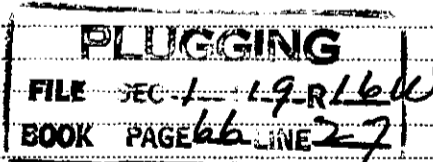


Describe in detail the manner in which the well was plugged, indicating where the mud fluid was placed and the method or methods used in introducing it into the hold. If cement or other plugs were used, state the character of same and depth placed, from - - - - - feet to - - - - - feet for each plug set.

From 3649' to 3613' Cement 08-13-1944
From 3613' to 500' Heavy Rotary Mud
From 500' to 498' 2' Wood Sill Bridge
From 498' to 488' Rock
From 488' to 458' 15 Sacks Cement
From 458' to 20' Base of cellar-Surface Dirt
From 20' to 0' 10 sacks cement
Well Completed.

STANDARD CASING PULLING CO.

By R. J. Gladman



(If additional description is necessary, use BACK of this sheet)

Correspondence regarding this well should be addressed to Keyes Drilling Company
Address Ellinwood, Kansas

STATE OF Kansas COUNTY OF Barton ss.

I, M. A. Isern, Part Owner (employee of owner) or (owner or operator) of the above-described well, being first duly sworn on oath, says: That I have knowledge of the facts, statements, and matters herein contained and the log of the above-described well as filed and that the same are true and correct. So help me God.

I (Signature) M. A. Isern

Ellinwood, Kansas (Address)

SUBSCRIBED AND SWORN to before me this 8th day of August, 1946

J. Rader

Notary Public.

My commission expires July 7, 1948



Koyes Drilling Co. et al, Owners - Dyer #1

S. 31 34, Section 1, Township 19 S, Range 18 W,
Rush County, Kansas

0	to	45 clay, sand and shells
		150 shale and sand
		368 shale and shells
		480 shale
		500 sand
		568 shale
		630 sand
		775 red shale
		898 red shale and shells
		1082 red bed
		1088 anhydrite
		1410 shale and shells
		1675 salt and shale
		1700 shale and shells
		1786 line
		1948 broken line
		2128 line and shale
		2158 line
		2448 shale and line
		2460 shale and shells
		2745 shale
		2805 shale and shells
		3012 line and shale
		3350 line
		3635 line and shale
		3738 Total Rotary Depth

Elevation 1957

Pipe:

8 3/8" set at 1035'

5 1/2" set at 3620'

Logs: corrected 3' to Sorrier floor


Topoka 3068
 Neotoma shale 3251
 Toronto 3267
 Lansing 3311
 Conglomerate 3605
 Arbuckle 3625
 Renger sand 3630

Rotary commenced May 18, 1946

Rotary completed June 2, 1946

Cable log commenced June 14, 1946

Cable Tools completed July 17, 1946



08-13-1946

Cable Tool work

Moved in cable tools, drilled cement, cleaned out and drilled deeper.

3640 Hoogan sand
 3640 Total depth

State of Kansas)
 County of Barton) SS

I, W. A. Isern, part owner of the above-described well, being first duly sworn on oath, declare: that I have knowledge of the facts, state facts and matters pertaining to the log of the above-described well as filed and that the same are true and correct.

W. A. Isern

Subscribed and sworn to before me this 7th day of August, 1946.

J. Rader

Notary Public

My commission expires July 2, 1948.

PLUGGING
 FILE SEC. 1-19-R-166
 BOOK PAGE 66 LINE 27