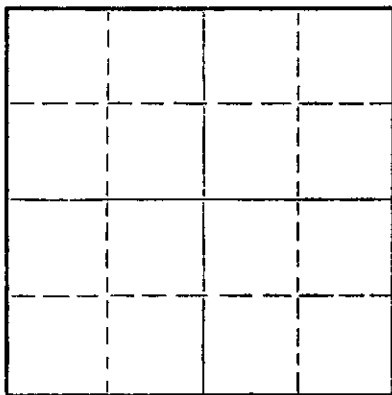


STATE OF KANSAS
STATE CORPORATION COMMISSION

Give All Information Completely
Make Required Affidavit
Mail or Deliver Report to:
Conservation Division
State Corporation Commission
211 No. Broadway
Wichita, Kansas

WELL PLUGGING RECORD

NORTH

Locate well correctly on above
Section Plat

Rush

County. Sec. 34 Twp. 18S Rge. (E) 19 (W)

Location as "NE/CNW/SW" or footage from lines SE SE SE

Lease Owner Leben Drilling, Inc.

Lease Name Gagleman Well No. 1

Office Address 905 Central Building, Wichita, Kansas

Character of Well (completed as Oil, Gas or Dry Hole) Dry Hole

Date well completed November 26 19 56

Application for plugging filed November 26 19 56

Application for plugging approved November 26 19 56

Plugging commenced November 26 19 56

Plugging completed November 26 19 56

Reason for abandonment of well or producing formation Dry Hole

If a producing well is abandoned, date of last production 19

Was permission obtained from the Conservation Division or its agents before plugging was commenced? Yes

Name of Conservation Agent who supervised plugging of this well R. M. Brundage

Producing formation Depth to top Bottom Total Depth of Well 3988 Feet

Show depth and thickness of all water, oil and gas formations.

OIL, GAS OR WATER RECORDS

CASING RECORD

FORMATION	CONTENT	FROM	TO	SIZE	PUT IN	PULLED OUT
				8 5/8	227'	

Describe in detail the manner in which the well was plugged, indicating where the mud fluid was placed and the method or methods used in introducing it into the hole. If cement or other plugs were used, state the character of same and depth placed, from feet to feet for each plug set.

Rotary mud to 330' - pumped 75 sacks cement through drill pipe - rotary mud to 35' and plug w/10 sacks cement to surface.

(If additional description is necessary, use BACK of this sheet)
Name of Plugging Contractor Sun Oil Well Cementing Co.
Address Hays, Kansas

STATE OF Kansas, COUNTY OF Sedgwick, ss.
James M. Battin (employee of owner) or ~~owner or operator~~ of the above-described well, being first duly sworn on oath, says: That I have knowledge of the facts, statements, and matters herein contained and the log of the above-described well as filed and that the same are true and correct. So help me God.

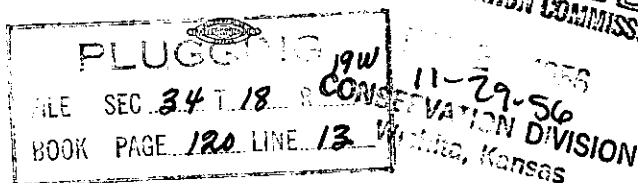
(Signature) James M. Battin

905 Central Building, Wichita, Kansas
(Address)

SUBSCRIBED AND SWORN TO before me this 28th day of November, 19 56

My commission expires July 10, 1957

Notary Public.



CONTRACTOR'S WELL LOG

Leben Drilling, Inc.
 Gagleman #1
 SE SE SE of Sec. 34-18S-19W
 Rush County, Kansas

0	15	Surface Clay
221	494	Shale and Shells
494	650	Red Bed and Shale
650	887	Sand
887	1010	Red Bed and Shale
1010	1262	Shale and Red Bed
1262	1294	Anhydrite
1294	1455	Shale and Shells
1455	1665	Shale and Shells
1665	1985	Shale and Lime
1985	2125	Shale and Lime
2125	2225	Lime and Shale
2225	2375	Lime
2375	2475	Lime and Shale
2475	2560	Lime
2560	2665	Lime and Shale
2665	3235	Lime and Shale
3235	3355	Lime
3355	3465	Shale and Lime
3465	3515	Lime and Shale
3515	3570	Lime
3570	3670	Lime
3670	3720	Shale and Lime
3720	3920	Lime
3920	3928	Conglomerate
3928	3942	Arbuckle
3942	3950	Lime
3950	3988	Lime
	3988	<u>Rotary Total Depth D & A</u>

COMMENCED: November 14, 1956

COMPLETED: November 26, 1956

SURFACE CASING:

Set 8 5/8" at 227' w/200
 Sks. cement plus 4 Ca. Cl.

State of Kansas)
 County of Sedgwick) ss:

I, James M. Battin, do hereby certify that the above and foregoing is a true and correct copy of the log of the #1 Gagleman SE SE SE of Sec. 34-18S-19W, Rush County, Kansas, as reflected by the files of Leben Drilling, Inc..


James M. Battin
 James M. Battin

Subscribed and Sworn to before me, a Notary Public, in and for Sedgwick County, Kansas, this 28th day of November, 1956.

James Thomas

My commission expires July 10, 1957.

RECEIVED
 STATE CORRELATION COMMISSION



NOV 29 1956
 CONSERVATION DIVISION
 Wichita, Kansas