

STATE OF KANSAS
STATE CORPORATION COMMISSION

Form CP-4

Give All Information Completely
Make Required Affidavit
Mail or Deliver Report to:
Conservation Division
State Corporation Commission
212 No. Market
Wichita, Kansas 67202

WELL PLUGGING RECORD

Rush County, Sec. 9 Twp. 19S Rge. (E) 17 (W)

Location as "NE/CNW/SW" or footage from lines SE SE NW
Lease Owner Mull Drilling Co., Inc.
Lease Name Stejskal Well No. 1
Office Address 1625 Wichita Plaza, Wichita, Kansas
Character of Well (completed as Oil, Gas or Dry Hole) Dry Hole
Date well completed 6-22 1970
Application for plugging filed 6-21 1970
Application for plugging approved 6-21 1970
Plugging commenced 6-21 1970
Plugging completed 6-22 1970
Reason for abandonment of well or producing formation No oil or gas found in commercial quantities.

If a producing well is abandoned, date of last production -- 19 --
Was permission obtained from the Conservation Division or its agents before plugging was commenced? Yes

Name of Conservation Agent who supervised plugging of this well Leo Massey, Hays, Kansas
Producing formation Depth to top Bottom Total Depth of Well 3850 Feet
Show depth and thickness of all water, oil and gas formations.

OIL, GAS OR WATER RECORDS

CASING RECORD

FORMATION	CONTENT	FROM	TO	SIZE	PUT IN	PULLED OUT
				8-5/8"	284.09'	-0-

Describe in detail the manner in which the well was plugged, indicating where the mud fluid was placed and the method or methods used in introducing it into the hole. If cement or other plugs were used, state the character of same and depth placed, from feet to feet for each plug set.

Set plug at 190'.
Cemented with 100 sacks 50-50 Poz., 6% Gel.
Plugging completed at 3:00 a.m. 6-22-70.
Orders by Leo Massey, Hays, Kansas.


RECEIVED
STATE CORPORATION COMMISSION
JUN 26 1970
CONSERVATION DIVISION
Wichita, Kansas

(If additional description is necessary, use BACK of this sheet)
Name of Plugging Contractor Rains & Williamson Oil Co., Inc.
Address 1425 Wichita Plaza, Wichita, Kansas

STATE OF KANSAS, COUNTY OF SEDGWICK ss.
Wilson Rains (employee of owner) or (owner or operator) of the above-described well, being first duly sworn on oath, says: That I have knowledge of the facts, statements, and matters herein contained and the log of the above-described well as filed and that the same are true and correct. So help me God.

(Signature) Wilson Rains Wilson Rains
1425 Wichita Plaza, Wichita, Kansas
(Address)

Subscribed and sworn to before me this 24 day of June, 1970
Jeanine Durand
March 31, 1974
Jeanine Durand Notary Public.



ROTARY DRILLING LOG

Operator: Mull Drilling Co., Inc.
 #1 Stejskal
 SE SE NW Sec. 9-19S-17W
 Rush County, Kansas

Contractor: Rains & Williamson
 Oil Co., Inc.
 Commenced: 6-12-70
 Completed: 6-22-70
 Casing: 8-5/8"/284.09'/175 sacks


Formations

Surface Clay	30'
Post Rock	55'
Shale and Post Rock	85'
Post Rock and Shale	287'
Shale	540'
Sand	700'
Shale and Red Bed	1162'
Anhydrite	1193'
Shale	1207'
Shale and Shells	1605'
Shale	1900'
Lime and Shale	2115'
Lime	2285'
Lime and Shale	2675'
Shale and Lime	2855'
Lime and Shale	2980'
Lime	3815'
Arbuckle	3850'
Rotary Total Depth	3850'


RECEIVED
 STATE CORPORATION COMMISSION
 JUN 26 1970
 6-26-70
 CONSERVATION DIVISION
 Wichita, Kansas

We certify the above log is
 true and correct, to the best
 of our knowledge and belief.

RAINS & WILLIAMSON OIL CO., INC.


 Wilson Rains

Subscribed and sworn to before me, a Notary Public within and for
 the State of Kansas, County of Sedgwick, this 24 day of June,
 1970.


 Jeanine Durand Notary Public

My Commission Expires: 3-31-74

