

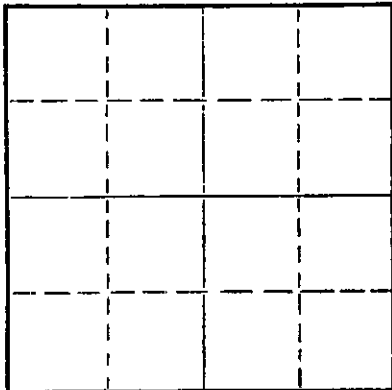
Give All Information Completely
Make Required Affidavit
Mail or Deliver Report to:
Conservation Division
State Corporation Commission
212 No. Market
Wichita, Kansas

WELL PLUGGING RECORD

Rush County. Sec. 3 Twp. 19S Rge. 17W (E)W (W)

Location as "NE/CNW/SW" or footage from lines C NW NW
Lease Owner Yucca Petroleum Company
Lease Name Dirks Well No. 1
Office Address Box 2585, Amarillo, Texas
Character of Well (completed as Oil, Gas or Dry Hole) D & A
Date well completed 11-4-68 1968
Application for plugging filed 11-4 1968
Application for plugging approved 11-4 1968
Plugging commenced 11-4 1968
Plugging completed 11-4 1968
Reason for abandonment of well or producing formation D & A

NORTH



Locate well correctly on above
Section Plat

If a producing well is abandoned, date of last production 19
Was permission obtained from the Conservation Division or its agents before plugging was commenced? _____

Name of Conservation Agent who supervised plugging of this well _____
Producing formation _____ Depth to top _____ Bottom _____ Total Depth of Well 3900 Feet
Show depth and thickness of all water, oil and gas formations.


OIL, GAS OR WATER RECORDS

CASING RECORD

FORMATION	CONTENT	FROM	TO	SIZE	PUT IN	PULLED OUT

Describe in detail the manner in which the well was plugged, indicating where the mud fluid was placed and the method or methods used in introducing it into the hole. If cement or other plugs were used, state the character of same and depth placed, from _____ feet to _____ feet for each plug set.


500' w/50 sxs.
40' w/10 sxs.



(If additional description is necessary, use BACK of this sheet)
Name of Plugging Contractor Murfin Drilling Company
Address 617 Union Center Building, Wichita, Kansas 67202

STATE OF KANSAS, COUNTY OF SEDGWICK, ss.
James R. Daniels (employee of owner) or (owner or operator) of the above-described well, being first duly sworn on oath, says: That I have knowledge of the facts, statements, and matters herein contained and the log of the above-described well as filed and that the same are true and correct. So help me God.

(Signature) James R Daniels
(Address) _____



Subscribed and sworn to before me this 27th day of November, 1968
L. Anne Swalwell
Notary Public.

15465-2095-0003

WELL LOG

COMPANY Yucca Petroleum Company

SEC. 3 T. 19S R. 17W

FARM Dirks NO. 1

LOC. C NW NW

RIG. NO. 2

TOTAL DEPTH 3900

COUNTRY Rush
KANSAS


COMM. 10-24-68

COMP. 11-4-68

SHOT OR TREATED

CONTRACTOR Murfin Drilling Company

ISSUED



CASING

20	10
15	6 5/8 w/335 sxs.
12	6
13	5

ELEVATION

PRODUCTION D & A

FIGURES INDICATE BOTTOM OF FORMATIONS

90	Hard Rock
130	Post Rock & Shale
570	Shale
1120	Shale
1178	Shale
1205	Anhydrite
1214	Anhydrite
1630	Shale
2055	Shale & Shells
2190	Shale & Lime
2350	Lime & Shale
2510	Shale & Lime
2715	Lime & Shale
2885	Shale & Lime
3168	Lime & Shale
3260	Lime & Shale
3400	Lime & Shale
3477	Lime & Shale
3530	Lime
3605	Lime
3645	Lime
3690	Lime
3717	Lime
3771	Lime
3830	Lime
3855	Arbuckle
3900	Lime

RECEIVED
STATE CORPORATION COMMISSION
12-2-68
DEC 2 1968
CONSERVATION DIVISION
Wichita, Kansas

State of KANSAS }
County of SEDGWICK } ss:

I, James R. Daniels of the Murfin Drilling Company

upon oath state that the above and foregoing is a true and correct copy of the log of the Dirks #1 well.

James R Daniels



Subscribed and sworn to before me this 27th day of November 19 68

L. ANNE SWALWELL, Notary Public
My commission expires Sept. 23, 1972

L. Anne Swalwell
NOTARY PUBLIC