


WELL PLUGGING RECORD

Give All Information Completely
Make Required Affidavit
Mail or Deliver Report to:
Conservation Division
State Corporation Commission
212 No. Market
Wichita, Kansas

Rush County. Sec. 22 Twp. 19S Rge. XBX17 (W)
Location as "NE/CNWSW¼" or footage from lines NE NE NE
Lease Owner Pickrell Drilling Company
Lease Name Brannan "C" Well No. 1
Office Address 705 Fourth National Bank Bldg., Wichita, Kansas
Character of Well (completed as Oil, Gas or Dry Hole) Dry Hole
Date well completed December 18 1969
Application for plugging filed December 18 1969
Application for plugging approved December 18 1969
Plugging commenced December 18 1969
Plugging completed December 18 1969
Reason for abandonment of well or producing formation Dry Hole



Locate well correctly on above
Section Flat

If a producing well is abandoned, date of last production 19
Was permission obtained from the Conservation Division or its agents before plugging was commenced? Yes

Name of Conservation Agent who supervised plugging of this well Leo F. Massey
Producing formation _____ Depth to top _____ Bottom _____ Total Depth of Well 4000 Feet
Show depth and thickness of all water, oil and gas formations.


OIL, GAS OR WATER RECORDS

CASING RECORD

FORMATION	CONTENT	FROM	TO	SIZE	PUT IN	PULLED OUT
				8-5/8"	267'	None

Describe in detail the manner in which the well was plugged, indicating where the mud fluid was placed and the method or methods used in introducing it into the hole. If cement or other plugs were used, state the character of same and depth placed, from _____ feet to _____ feet for each plug set.

Bottom plug @ 450 w/70 sacks, plug @ 240 w/20 sacks,
plug @ 40' w/10 sacks



(If additional description is necessary, use BACK of this sheet)
Name of Plugging Contractor Pickrell Drilling Company
Address 705 Fourth National Bank Bldg., Wichita, Kansas


STATE OF Kansas, COUNTY OF Sedgwick, ss.
C. W. Sebitts (employee of owner) or (owner or operator) of the above-described well, being first duly sworn on oath, says: That I have knowledge of the facts, statements, and matters herein contained and the log of the above described well as filed and that the same are true and correct. So help me God.

(Signature) [Signature]
C. W. Sebitts
705 Fourth National Bank Bldg., Wichita, Kansas
(Address)

Subscribed and sworn to before me this 24th day of December, 1969

My commission expires May 10, 1970

[Signature]
L. M. Whiting
Notary Public.



COMPANY: Pickrell Drilling Company
 705 Fourth National Bank Bldg.
 Wichita, Kansas

Rotary Drilling Commenced 12/9/69

Rotary Drilling Completed 12/18/69

LOCATION: Brannan "C" No. 1, NE NE NE Sec. 22-19S-17W
 Rush County, Kansas

CONTRACTOR: PICKRELL DRILLING COMPANY
 Wichita, Kansas

CASING RECORD: Run 13 Jts. 8-5/8" surface casing set @ 267' KB. Cemented with
 160 Sacks. Completed 4 P.M. 12/9/69. Circulated.

No oil string run. D & A Plugged 12:15 P.M. 12/18/69.

LOG


(Figures indicate bottom of formation — measurements from top of rotary bushing.)

20	Top Soil		
100	Post Rock		C.F.S.
268	Shale & Shells		3570
625	Shale & Sand		3650
900	Shale & Red Bed		3740
1220	Shale & Lime		3857
1257	Anhydrite		3885
1640	Shale & Shells		3902
1920	Shale		3915
2050	Shale		3921
2238	Shale & Lime		3930
2270	Lime & Shale		3943
2270	Shale		3955
2386	Lime & Shale		4000
3245	Shale & Lime		
3365	Lime & Shale		
3481	Shale & Sandy Lime		
3532	Heebner	Board	S.L.M.
3540	Lansing	Strap	3554.22
3570	Lime		3552.86
3640	Lime & Shale		1.36 Short
3825	Lime		
3921	Shale, Lime, Chert		
3998	Arbuckle.		Slope Tests
4000	RTD		2000
			2500
			3000
			3500
			4000

RECEIVED
 STATE CORPORATION COMMISSION
 JAN 7 1970
 CONSERVATION DIVISION
 Wichita, Kansas

The undersigned, C. W. Sebitts, Attorney-in-Fact for PICKRELL DRILLING COMPANY, hereby certifies in behalf of said Company, that the above is a true and correct log of the formation encountered in drilling the above well as reflected by the Daily Drilling Reports.

PICKRELL DRILLING COMPANY
 By [Signature]
 C. W. Sebitts, Attorney-in-Fact



On this December day of 1969, before me the undersigned, a Notary Public, in and for the County of Rush, Kansas, personally appeared C. W. Sebitts, to me known to be the person whose name is subscribed to the foregoing instrument, and he acknowledged to me that he executed the same as his free and voluntary act and deed, and as the authorized agent of such company, for the uses and purposes therein set forth.

My commission expires May 10, 1970

[Signature]
 L. M. Whiting, Notary Public