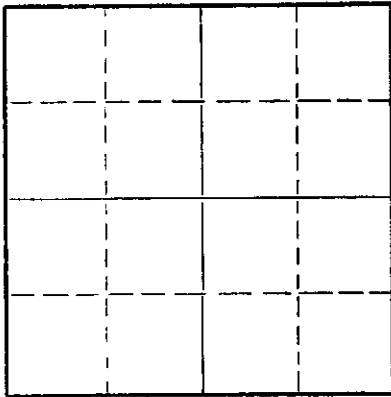


STATE OF KANSAS
STATE CORPORATION COMMISSION

Give All Information Completely
Make Required Affidavit
Mail or Deliver Report to:
Conservation Division
State Corporation Commission
800 Bittling Building
Wichita, Kansas

WELL PLUGGING RECORD

NORTH

Locate well correctly on above
Section Plat

Rush

County. Sec. 13 Twp. 19S Rge. 17W (E) (W)Location as "NE/CNW/SE/SW" or footage from lines SW SW SWLease Owner Mid Plains & Fleming & WoodmanLease Name A. E. BrazdaWell No. 1Office Address 302 Koch Building, Wichita 2, KansasCharacter of Well (completed as Oil, Gas or Dry Hole) dryDate well completed 5-15- 19 53Application for plugging filed 5-15- 19 53Application for plugging approved 5-15- 19 53Plugging commenced 5-15- 19 53Plugging completed 5-15- 19 53Reason for abandonment of well or producing formation no commercial showsIf a producing well is abandoned, date of last production 19Was permission obtained from the Conservation Division or its agents before plugging was commenced? yes

Name of Conservation Agent who supervised plugging of this well

Producing formation Depth to top Bottom Total Depth of Well 3924 Feet

Show depth and thickness of all water, oil and gas formations.

OIL, GAS OR WATER RECORDS

CASING RECORD

FORMATION	CONTENT	FROM	TO	SIZE	PUT IN	PULLED OUT
				10 3/4	254	none

Describe in detail the manner in which the well was plugged, indicating where the mud fluid was placed and the method or methods used in introducing it into the hole. If cement or other plugs were used, state the character of same and depth placed, from feet to feet for each plug set.

filled with heavy rotary mud to 250 feet and set plug with 1 sack hulls and 20 sacks cement; filled with rotary mud to 35 feet and plugged with 1 sack hulls and 10 sacks cement.

RECEIVED
MAY 21 1953

5-21-53

(If additional description is necessary, use BACK of this sheet)

Name of Plugging Contractor Fleming & Woodman Drilling Co.Address 302 Koch Building, Wichita 2, KansasSTATE OF Kansas COUNTY OF Sedgwick, ss.K. T. Woodman

(employee of owner) or (owner or operator) of the above-described well, being first duly sworn on oath, says: That I have knowledge of the facts, statements, and matters herein contained and the log of the above-described well as filed and that the same are true and correct. So help me God.

(Signature)

K. T. Woodman302 Koch Building, Wichita 2, Kansas


(Address)

SUBSCRIBED AND SWORN TO before me this 20th day ofMay, 19 53

My commission expires

July 16 1955

Notary Public.



Mid Plains Oil Corporation and
Flaming & Woodman

No. 1 A. E. Brands

Sec 13-195-17W
Rush County

Spud: 5-1-53
Comp: 5-15-53

El. 2124 D.P.

10 3/4" x 254

surface soil	0-200
shale & shells	250
shale & shells	254
shale	390
sand	420
shale & shells	490
shale	620
sand	630
shale	633
sand	690
shale & red bed	1208
anhydrite	1240
shale & shells	1970
shale & lime	3470
lime	3575
lime	3866
Artesian	3924
Total Depth	3924

STATE OF KANSAS)
COUNTY OF SEDGWICK) ss.


I, K. T. Woodman, declare that to the best of my knowledge the foregoing is true.

K. T. Woodman
K. T. Woodman

Subscribed and sworn to before me, a notary public, this 20th day of May, 1953.

Almon E. Roesch
Notary Public

My commission expires July 16, 1955.



STATE OF KANSAS
5-21-53
COUNTY OF SEDGWICK