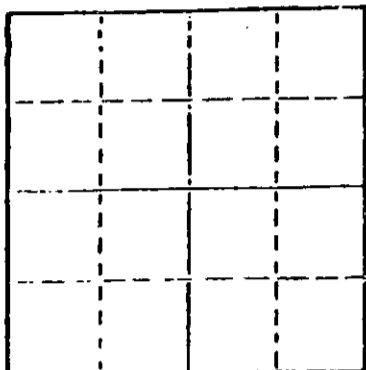


STATE OF KANSAS
STATE CORPORATION COMMISSION

WELL PLUGGING RECORD

Give All Information Completely
Make Required Affidavit
Mail or Deliver Report to
Conservation Division
State Corporation Comm.
245 North Water
Wichita, KS 67202

Finney County, Sec. 28 Twp. 26S Rge. 32 ~~NE~~
Location as "NE/CNW $\frac{1}{4}$ /SW $\frac{1}{4}$ " or footage from lines _____
SW SW SE
Lease Owner CHEYENNE DRILLING, INC.
Lease Name Lemon A Well No. s 1
Office Address P.O. Box 916, Garden City, KS, 67846
Character of Well (Completed as Oil, Gas or Dry Hole) _____
Dry Hole



Locate well correctly on above
Section Plot

Date Well completed 10/24 1982
Application for plugging filed 10/24 1982
Application for plugging approved 10/24 1982
Plugging commenced 10/24 1982
Plugging completed 10/24 1982

Reason for abandonment of well or producing formation _____
no commercial quantities of oil or gas encountered.
If a producing well is abandoned, date of last production _____
19 _____

Was permission obtained from the Conservation Division or
its agents before plugging was commenced? Yes

Name of Conservation Agent who supervised plugging of this well Steve Durrant
Producing formation _____ Depth to top _____ Bottom _____ Total Depth of Well 5230
Show depth and thickness of all water, oil and gas formations.

OIL, GAS OR WATER RECORDS

CASING RECORD

FORMATION	CONTENT	FROM	TO	SIZE	PUT IN	PULLED OUT
Surface Hole	Shale	surf	1682	8-5/8"	1672	none

Describe in detail the manner in which the well was plugged, indicating where the mud fluid
was placed and the method or methods used in introducing it into the hold. If cement or other
plugs were used, state the character of same and depth placed, from _____ feet to
_____ feet for each plug set.

Fluid to 2500', plug, 50 sx.
Fluid to 1680', plug, 40 sx.
Fluid to 780', plug, 25 sx.
Fluid to 40', plug, 10 sx.

(If additional ~~one~~ one ~~more~~ more ~~pages~~ pages ~~are~~ are ~~needed~~ needed, use BACK of this sheet)

Name of Plugging Contractor 515 R.H. Garvey Building
Wichita, Kansas 67202

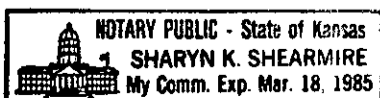
STATE OF KANSAS COUNTY OF FINNEY, ss.
A. J. Jacques (employee of owner) or (owner or operator)
of the above-described well, being first duly sworn on oath, says: That I have knowledge of
the facts, statements, and matters herein contained and the log of the above-described well
as filed and that the same are true and correct. So help me God.

(Signature) A. J. Jacques
P.O. Box 916, Garden City, KS, 67846
(Address)

SUBSCRIBED AND SWORN TO before me this 10th day of November, 19 82.

My commission expires March 18, 1985.

Sharyn K. Shearmire
Sharyn K. Shearmire, Notary Public.
STATE CORPORATION COMMISSION



NOV 15 1982

CONSERVATION DIVISION
Wichita Kansas

DRILLER'S LOG

CHEYENNE DRILLING, INC.
Lemon A-1
SW SW SE
Section 28-T26S-R32W
Finney County, Kansas

Commenced: 10-14-82
Completed: 10-24-82

Surface Casing: 1672' of 8-5/8"
cmtd w/600 sx Halco Lite, 2%cc,
150 Sx Class H, 3%cc.

FORMATION

DEPTH

Surface Hole	0 - 1682
Shale	1682 - 2000
Shale, Gyp	2000 - 2460
Limestone, 1 Shale	2460 - 2688
Shale	2688 - 3115
Limestone	3115 - 3210
Shale	3210 - 3315
Lime, Shale	3315 - 3455
Shale	3455 - 3640
Shale, Lime	3640 - 3875
Shale	3875 - 4080
Lime, Shale	4080 - 4315
Lime	4315 - 4616
Lime, Shale	4616 - 4730
Lime	4730 - 4863
Lime, Shale	4863 - 4965
Morrow	4965 - 5080
Shale, Lime	5080 - 5230 RTD

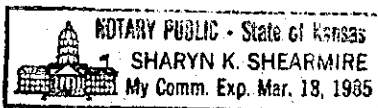
I do hereby certify that the foregoing statements are true and correct to the best of my knowledge and belief.

CHEYENNE DRILLING, INC.

A. J. Jacques
A. J. Jacques

STATE OF KANSAS: ss:

Subscribed and sworn to before me this 10th day of November, 1982.



Sharyn K. Shearmire
Sharyn K. Shearmire, Notary Public

RECEIVED
STATE CORPORATION COMMISSION

NOV 15 1982

CONSERVATION DIVISION
Wichita Kansas