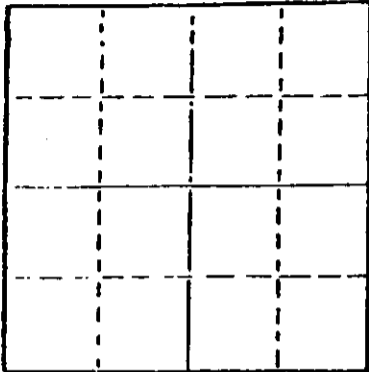


STATE OF KANSAS
STATE CORPORATION COMMISSION

WELL PLUGGING RECORD

Give All Information Completely
Make Required Affidavit
Mail or Deliver Report to
Conservation Division
State Corporation Comm.
245 North Water
Wichita, KS 67202

Rush County, Sec. 32 Twp. 18S Rge. 20 ~~SW~~W
Location as "NE/CNW $\frac{1}{4}$ /SW $\frac{1}{4}$ " or footage from lines 179 - 6 NE SE NE NE
Lease Owner Herbert G. Davis, Inc.
Lease Name Frank #1-32 Well No. _____
Office Address 3030 Liberty Tower, Oklahoma City, Okla. 73102
Character of Well (Completed as Oil, Gas or Dry Hole) Dry Hole



Locate well correctly on above
Section Plot

Date Well completed 1-3-80 19
Application for plugging filed 1-3-80 19
Application for plugging approved 1-3-80 19
Plugging commenced 1-3-80 19
Plugging completed 1-3-80 19
Reason for abandonment of well or producing formation
Commercial quantities of oil not found
If a producing well is abandoned, date of last production
19

Was permission obtained from the Conservation Division or
its agents before plugging was commenced? Yes

Name of Conservation Agent who supervised plugging of this well Schmidt.
Producing formation _____ Depth to top _____ Bottom _____ Total Depth of Well 4345'
Show depth and thickness of all water, oil and gas formations.


OIL, GAS OR WATER RECORDS

CASING RECORD

FORMATION	CONTENT	FROM	TO	SIZE	PUT IN	PULLED OUT
				8 5/8"	614'	None

Describe in detail the manner in which the well was plugged, indicating where the mud fluid
was placed and the method or methods used in introducing it into the hold. If cement or other
plugs were used, state the character of same and depth placed, from _____ feet to
_____ feet for each plug set.

Plug @ 590' w/70 sx.
Plug @ 40' w/10 sx.
Rat Hole 5 sx.




(If additional description is necessary, use BACK of this sheet)

Name of Plugging Contractor Rains & Williamson Oil Co., Inc.

STATE OF Kansas COUNTY OF Sedgwick, ss.
Wilson Rains, President of Rains & Williamson Oil (employee of owner) or (owner or operator)
of the above-described well, being first duly sworn on oath, says: That I have knowledge of
the facts, statements, and matters herein contained and the log of the above-described well
as filed and that the same are true and correct. So help me God.

(Signature) Wilson Rains
435 Page Court, 220 W. Douglas, Wichita, Ks. 67202
(Address)

SUBSCRIBED AND SWORN TO before me this 7 day of January, 1980



Juanita M. Green
Juanita M. Green Notary Public.

My commission expires 10-4-83

DRILLER'S LOG

COMPANY: Herbert G. Davis, Inc.

SEC. 32 T. 18S R. 20W

LOC. ~~NE~~ SE NE NE

WELL NAME: Frank #1-32

COUNTY: Rush

RIG NO. #8

TOTAL DEPTH 4345'

ELEVATION

COMMENCED: 12-22-79 COMPLETED: 1-3-80

CONTRACTOR: Rains & Williamson Oil Co., Inc.

CASING RECORD:

SURFACE: 8 5/8" @ 614' w/330 sx. common, 3% gel, 2% cc.

PRODUCTION: D&A

LOG

(Figures Indicate Bottom of Formations)

Shale & Rock	60
Shale	810
Sand	975
Shale	3350
Shale & Lime	3522
Lime & Shale	3810
Shale	3920
Lime & Shale	4015
Lime	4110
Lime & Shale	4146
Lime	4345
<u>ROTARY TOTAL DEPTH</u>	<u>4345</u>

RECEIVED
STATE GEOLOGICAL COMMISSION

APR 14 1980
4-14-80
CONSULTATION DIVISION
Lubbock, Kansas

STATE OF Kansas)
COUNTY OF Sedgwick) SS:

I, Wilson Rains, President of Rains & Williamson Oil Co., Inc.
upon oath state that the above and foregoing is a true and correct copy of the log of the
Frank #1-32 well.

Wilson Rains
Wilson Rains

Subscribed and sworn to before me this 7 day of January, 1980.



Juanita M. Green
Juanita M. Green