

WELL PLUGGING RECORD

Give All Information Completely  
Make Required Affidavit  
Mail or Deliver Report to:  
Conservation Division  
State Corporation Commission  
212 No. Market  
Wichita, Kansas

Rush County. Sec. 32 Twp. 18S Rge. 20 (E) W (W)  
C SW NE

Location as "NE/CNW&SW&W" or footage from lines

Lease Owner Pickrell Drilling Company

Lease Name Frank A Well No. #1

Office Address 705 Fourth National Bank Bldg., Wichita, Ks.

Character of Well (completed as Oil, Gas or Dry Hole) Oil

Date well completed February 6 19 69

Application for plugging filed September 6 19 69

Application for plugging approved September 10 19 69

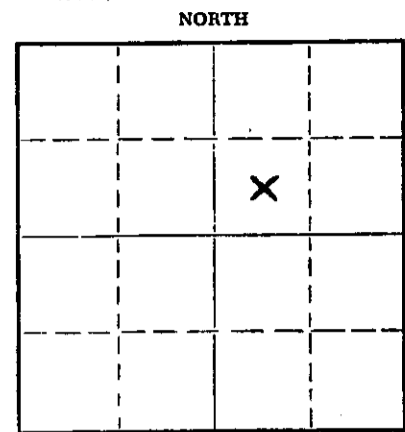
Plugging commenced September 23 19 69

Plugging completed September 24 19 69

Reason for abandonment of well or producing formation Depleted

If a producing well is abandoned, date of last production September 12 19 69

Was permission obtained from the Conservation Division or its agents before plugging was commenced? Yes



Locate well correctly on above Section Plat

Name of Conservation Agent who supervised plugging of this well Leo Massey

Producing formation Cherokee Sand Depth to top 4128 Bottom 4190 Total Depth of Well 4261 Feet

Show depth and thickness of all water, oil and gas formations.

OIL, GAS OR WATER RECORDS

CASING RECORD

FORMATION	CONTENT	FROM	TO	SIZE	PUT IN	PULLED OUT
				8 5/8	273	None
				5 1/2	4249	None

Describe in detail the manner in which the well was plugged, indicating where the mud fluid was placed and the method or methods used in introducing it into the hole. If cement or other plugs were used, state the character of same and depth placed, from \_\_\_\_\_ feet to \_\_\_\_\_ feet for each plug set.

September 23, 1969 Dumped sand to 4100'. Mixed and dumped 5 sx of cement to plug off bottom.

September 24, 1969 Mixed and pumped 200 sx of 50% - 50% Poz-mix cement plus 6% gel down 5 1/2" casing.

Mixed and pumped 100 sx 50% - 50% Pozmix cement + 6% Gel between 5 1/2" and 8 5/8" casing.

RECEIVED  
STATE CORPORATION COMMISSION  
10 20 69  
OCT 20 1969

CONSERVATION DIVISION  
Wichita, Kansas

(If additional description is necessary, use BACK of this sheet)

Name of Plugging Contractor Russ Casing Pulling, Inc.

Address P. O. Box 1082 Great Bend, Kansas 67530

STATE OF Kansas COUNTY OF Sedgwick ss.

Dale M. Robinson (employee of owner) or (owner or operator) of the above-described well, being first duly sworn on oath, says: That I have knowledge of the facts, statements, and matters herein contained and the log of the above-described well as filed and that the same are true and correct. So help me God.

(Signature) Dale M. Robinson

Dale M. Robinson  
705 Fourth National Bank Bldg., Wichita, Kansas  
(Address)

SUBSCRIBED AND SWORN to before me this 17th day of October, 19 69



Jan. 19, 1973

Esther Lamone  
Notary Public.

15-165-20208-0000  
**ROTARY DRILLING LOG**

**COMPANY:** PICKRELL DRILLING COMPANY  
705 4th National Bank Bldg.  
Wichita, Kansas

**LOCATION:** Frank "A" No. 1, C SW NE Sec. 32-18S-20W  
Rush County, Kansas

Rotary Drilling Commenced 12-23-68  
Rotary Drilling Completed 1-3-69

**CONTRACTOR:** **PICKRELL DRILLING COMPANY**  
Wichita, Kansas

**CASING RECORD:** Ran 14 jts. used 28# 8 5/8" casing set 273' KB. Cemented with 160 sacks. Compl. 5 PM. Circulated.

Ran 132 jts. 5 1/2" casing set at 4258' KB, cemented with 125 sacks salt saturated cement. Circulated. Plug down at 12:35 PM, January 4, 1969.

**LOG**


(Figures indicate bottom of formation — measurements from top of rotary bushing.)

100	Post Rock & Clay	<u>C. F. S.</u>
273	Shale & Shells	4146'
785	Shale & Red Bed	4151'
995	Sand	4155'
1240	Shale & Sand Stringers	4180'
1367	Shale	4255'
1405	Anhydrite	4261'
2100	Shale	
2335	Shale & Lime	
2745	Lime & Shale	<u>Slope Tests</u>
3380	Shale & Lime	2000
3770	Lime & Shale	2500
3809	Lime	3000
4075	Lime & Shale	3500
4198	Sand, Shale & Lime	4000
4261	RTD	

	<u>S. L. M.</u>
Board	4059.27
Strap	4057.08
Difference	<u>2.15</u>

**RECEIVED**  
STATE CORPORATION COMMISSION  
SEP 8 1969  
CONSERVATION DIVISION  
Wichita, Kansas

The undersigned, C. W. Sebitts, Attorney-in-Fact for PICKRELL DRILLING COMPANY, hereby certifies in behalf of said Company, that the above is a true and correct log of the formation encountered in drilling the above well as reflected by the Daily Drilling Reports.

**PICKRELL DRILLING COMPANY**  
By:   
C. W. Sebitts Attorney-in-Fact


STATE OF KANSAS }  
COUNTY OF SEDGWICK } ss.:

On this 13th day of January, 1969, before me the undersigned, a Notary Public, in and for

the County and State aforesaid, personally appeared C. W. Sebitts, to me known to be the identical person who subscribed the name of PICKRELL DRILLING COMPANY to the foregoing instrument as its Attorney-in-Fact and acknowledged to me that he executed the same as his free and voluntary act and deed, and as the free and voluntary act and deed of such company, for the uses and purposes therein set forth.

Given under my hand and seal of office the day and year last above written.

My commission expires: May 10, 1970

  
L. M. Whiting Notary Public